

45

Monroe Community Hospital & Faith→Transit Center - No Direction

View In Website Mode

The 45 bus line (Monroe Community Hospital & Faith→Transit Center - No Direction) has 4 routes. For regular weekdays, their operation hours are:
(1) Monroe Community Hospital & Faith→Transit Center - No Direction: 12:27 AM - 11:08 PM (2) Strong Hospital→Transit Center - No Direction: 5:37 AM (3) Tc- Gate 22→Eastman Dental: 1:00 AM (4) Tc- Gate 22→Monroe Community Hospital & Faith: 5:20 AM - 11:45 PM
Use the Moovit App to find the closest 45 bus station near you and find out when is the next 45 bus arriving.

Direction: Monroe Community Hospital & Faith→Transit Center - No Direction

31 stops

[VIEW LINE SCHEDULE](#)

- Monroe Community Hospital & Faith
- Monroe County Dss
- Westfall & Monroe County Dss
122 Westfall Road, Rochester
- Westfall & E Henrietta
Westfall Road, Rochester
- E Henrietta & Brighton Park
1909 South Av, Rochester
- E Henrietta & Boothe
114 East Henrietta Road, Rochester
- E Henrietta & Rosemount
30 E Henrietta Rd, Rochester
- Strong Hospital
177 Crittenden Boulevard, Rochester
- Mental Health & Wellness
255 Crittenden Boulevard, Rochester
- School Of Medicine
430 Elmwood Av, Rochester
- Eastman Dental
625 Elmwood Avenue, Rochester
- Mt Hope & Elmwood
797 Elmwood Av, Rochester
- South & Langslow

45 bus Time Schedule

Monroe Community Hospital & Faith→Transit Center - No Direction Route Timetable:

Sunday	12:29 AM - 11:13 PM
Monday	12:29 AM - 11:08 PM
Tuesday	12:27 AM - 11:08 PM
Wednesday	12:27 AM - 11:08 PM
Thursday	12:27 AM - 11:08 PM
Friday	12:27 AM - 11:08 PM
Saturday	12:27 AM - 11:13 PM

45 bus Info

Direction: Monroe Community Hospital & Faith→Transit Center - No Direction

Stops: 31

Trip Duration: 21 min

Line Summary: Monroe Community Hospital & Faith, Monroe County Dss, Westfall & Monroe County Dss, Westfall & E Henrietta, E Henrietta & Brighton Park, E Henrietta & Boothe, E Henrietta & Rosemount, Strong Hospital, Mental Health & Wellness, School Of Medicine, Eastman Dental, Mt Hope & Elmwood, South & Langslow, South & Stewart, South & Wall, South & Highland, South & Pavilion, South & Reservoir, South & Bellevue, South & Rockingham, South & Linden, South & Caroline, South & Gregory, South & Averill, South & Hamilton, South & Comfort, South & Byron, Byron & Clinton, Clinton & Court, Clinton & Broad, Transit Center - No Direction

1000 Elmwood Avenue, Rochester

South & Stewart

1421 South Avenue, Rochester

South & Wall

1381 South Avenue, Rochester

South & Highland

114 Highland Av, Rochester

South & Pavilion

1245 South Av, Rochester

South & Reservoir

119 Reservoir Av, Rochester

South & Bellevue

South & Rockingham

19 Manor Parkway, Rochester

South & Linden

Linden Street, Rochester

South & Caroline

760 South Avenue, Rochester

South & Gregory

706 South Avenue, Rochester

South & Averill

590 South Avenue, Rochester

South & Hamilton

557 South Avenue, Rochester

South & Comfort

500 South Avenue, Rochester

South & Byron

402 South Avenue, Rochester

Byron & Clinton

70 Byron Street, Rochester

Clinton & Court

Clinton Avenue, Rochester

Clinton & Broad

260 E Broad St, Rochester

Transit Center - No Direction

58 Mortimer Street, Rochester



Direction: Strong Hospital→Transit Center - No Direction

24 stops
[VIEW LINE SCHEDULE](#)

Strong Hospital
177 Crittenden Boulevard, Rochester

Mental Health & Wellness
255 Crittenden Boulevard, Rochester

School Of Medicine
430 Elmwood Av, Rochester

Eastman Dental
625 Elmwood Avenue, Rochester

Mt Hope & Elmwood
797 Elmwood Av, Rochester

South & Langslow
1000 Elmwood Avenue, Rochester

South & Stewart
1421 South Avenue, Rochester

South & Wall
1381 South Avenue, Rochester

South & Highland
114 Highland Av, Rochester

South & Pavilion
1245 South Av, Rochester

South & Reservoir
119 Reservoir Av, Rochester

South & Bellevue

South & Rockingham
19 Manor Parkway, Rochester

South & Linden
Linden Street, Rochester

South & Caroline
760 South Avenue, Rochester

South & Gregory
706 South Avenue, Rochester

South & Averill
590 South Avenue, Rochester

South & Hamilton
557 South Avenue, Rochester

45 bus Time Schedule

Strong Hospital→Transit Center - No Direction Route
Timetable:

Sunday	5:37 AM
Monday	Not Operational
Tuesday	Not Operational
Wednesday	Not Operational
Thursday	Not Operational
Friday	Not Operational
Saturday	5:37 AM

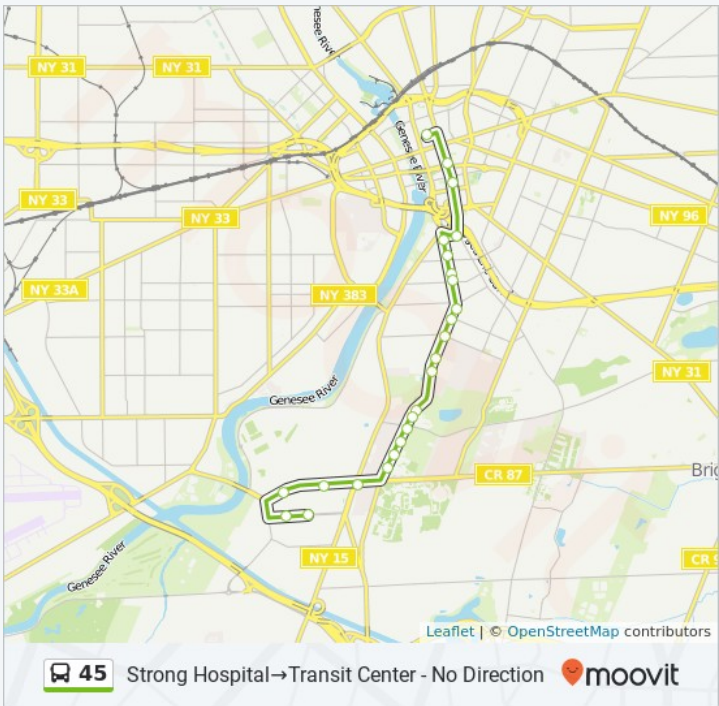
45 bus Info

Direction: Strong Hospital→Transit Center - No Direction

Stops: 24

Trip Duration: 16 min

Line Summary: Strong Hospital, Mental Health & Wellness, School Of Medicine, Eastman Dental, Mt Hope & Elmwood, South & Langslow, South & Stewart, South & Wall, South & Highland, South & Pavilion, South & Reservoir, South & Bellevue, South & Rockingham, South & Linden, South & Caroline, South & Gregory, South & Averill, South & Hamilton, South & Comfort, South & Byron, Byron & Clinton, Clinton & Court, Clinton & Broad, Transit Center - No Direction



South & Comfort

500 South Avenue, Rochester

South & Byron

402 South Avenue, Rochester

Byron & Clinton

70 Byron Street, Rochester

Clinton & Court

Clinton Avenue, Rochester

Clinton & Broad

260 E Broad St, Rochester

Transit Center - No Direction

58 Mortimer Street, Rochester

Direction: Tc- Gate 22→Eastman Dental

26 stops

[VIEW LINE SCHEDULE](#)

Rts Transit Center

58 Mortimer Street, Rochester

South & Broad

South Avenue, Rochester

South & Court

115 South Avenue, Rochester

South & Mt Hope

32 Mount Hope Avenue, Rochester

South & Comfort

439 South Avenue, Rochester

South & Alexander

495 South Avenue, Rochester

South & Hamilton

553 South Avenue, Rochester

South & Averill

602 South Avenue, Rochester

South & Hickory

647 South Avenue, Rochester

South & Gregory

683 South Avenue, Rochester

South & Sanford

741 South Avenue, Rochester

South & Cypress

791 South Avenue, Rochester

South & Linden

833 South Avenue, Rochester

South & Rockingham

925 South Avenue, Rochester

South & Bellevue

South & Reservoir

South & Pavilion

1245 South Av, Rochester

South & Highland

114 Highland Av, Rochester

South & Stewart

1433 South Av, Rochester

45 bus Time Schedule

Tc- Gate 22→Eastman Dental Route Timetable:

Sunday	1:00 AM
Monday	1:00 AM
Tuesday	1:00 AM
Wednesday	1:00 AM
Thursday	1:00 AM
Friday	1:00 AM
Saturday	1:00 AM

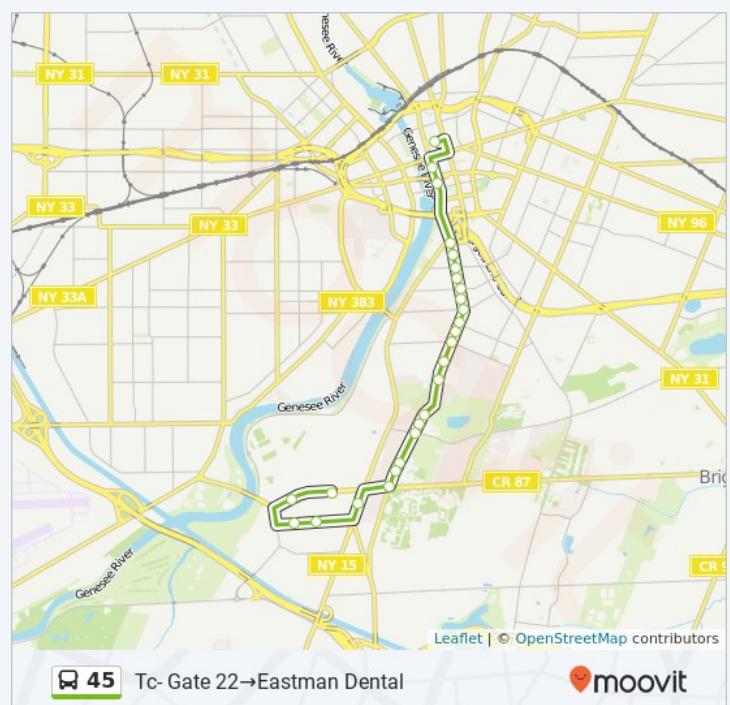
45 bus Info

Direction: Tc- Gate 22→Eastman Dental

Stops: 26

Trip Duration: 17 min

Line Summary: Rts Transit Center, South & Broad, South & Court, South & Mt Hope, South & Comfort, South & Alexander, South & Hamilton, South & Averill, South & Hickory, South & Gregory, South & Sanford, South & Cypress, South & Linden, South & Rockingham, South & Bellevue, South & Reservoir, South & Pavilion, South & Highland, South & Stewart, South & Langslow, South & Elmwood, College Town, Strong Hospital, Mental Health & Wellness, School Of Medicine, Eastman Dental



South & Langslow

1477 South Avenue, Rochester

South & Elmwood

1551 South Avenue, Rochester

College Town

1347 Mount Hope Avenue, Rochester

Strong Hospital

177 Crittenden Boulevard, Rochester

Mental Health & Wellness

255 Crittenden Boulevard, Rochester

School Of Medicine

430 Elmwood Av, Rochester

Eastman Dental

625 Elmwood Avenue, Rochester

Direction: Tc- Gate 22→Monroe Community Hospital & Faith

36 stops
[VIEW LINE SCHEDULE](#)

- Rts Transit Center**
58 Mortimer Street, Rochester
- South & Broad**
South Avenue, Rochester
- South & Court**
115 South Avenue, Rochester
- South & Mt Hope**
32 Mount Hope Avenue, Rochester
- South & Comfort**
439 South Avenue, Rochester
- South & Alexander**
495 South Avenue, Rochester
- South & Hamilton**
553 South Avenue, Rochester
- South & Averill**
602 South Avenue, Rochester
- South & Hickory**
647 South Avenue, Rochester
- South & Gregory**
683 South Avenue, Rochester
- South & Sanford**
741 South Avenue, Rochester
- South & Cypress**
791 South Avenue, Rochester
- South & Linden**
833 South Avenue, Rochester
- South & Rockingham**
925 South Avenue, Rochester
- South & Bellevue**
- South & Reservoir**
- South & Pavilion**
1245 South Av, Rochester
- South & Highland**
114 Highland Av, Rochester
- South & Stewart**

45 bus Time Schedule
Tc- Gate 22→Monroe Community Hospital & Faith
Route Timetable:

Sunday	6:00 AM - 11:45 PM
Monday	5:20 AM - 11:45 PM
Tuesday	5:20 AM - 11:45 PM
Wednesday	5:20 AM - 11:45 PM
Thursday	5:20 AM - 11:45 PM
Friday	5:20 AM - 11:45 PM
Saturday	6:00 AM - 11:45 PM

45 bus Info
Direction: Tc- Gate 22→Monroe Community Hospital & Faith
Stops: 36
Trip Duration: 25 min
Line Summary: Rts Transit Center, South & Broad, South & Court, South & Mt Hope, South & Comfort, South & Alexander, South & Hamilton, South & Averill, South & Hickory, South & Gregory, South & Sanford, South & Cypress, South & Linden, South & Rockingham, South & Bellevue, South & Reservoir, South & Pavilion, South & Highland, South & Stewart, South & Langslow, South & Elmwood, College Town, Strong Hospital, Mental Health & Wellness, School Of Medicine, Eastman Dental, College Town, Mt Hope & Rossiter, Mt Hope & Lattimore, Norfolk & Lattimore, Mt Hope & Elmerston, Mt Hope & Westmoreland, Westfall & 62 Westfall, Westfall & E Henrietta, E Henrietta & Monroe Community Hosp, Monroe Community Hospital & Faith

1433 South Av, Rochester

South & Langslow

1477 South Avenue, Rochester

South & Elmwood

1551 South Avenue, Rochester

College Town

1347 Mount Hope Avenue, Rochester

Strong Hospital

177 Crittenden Boulevard, Rochester

Mental Health & Wellness

255 Crittenden Boulevard, Rochester

School Of Medicine

430 Elmwood Av, Rochester

Eastman Dental

625 Elmwood Avenue, Rochester

College Town

1347 Mount Hope Avenue, Rochester

Mt Hope & Rossiter

1517 Mount Hope Avenue, Rochester

Mt Hope & Lattimore

Mount Hope Avenue, Rochester

Norfolk & Lattimore

1653 Mount Hope Avenue, Rochester

Mt Hope & Elmerston

1737 Mount Hope Avenue, Rochester

Mt Hope & Westmoreland

1819 Mount Hope Avenue, Rochester

Westfall & 62 Westfall

62 Westfall Road, Rochester

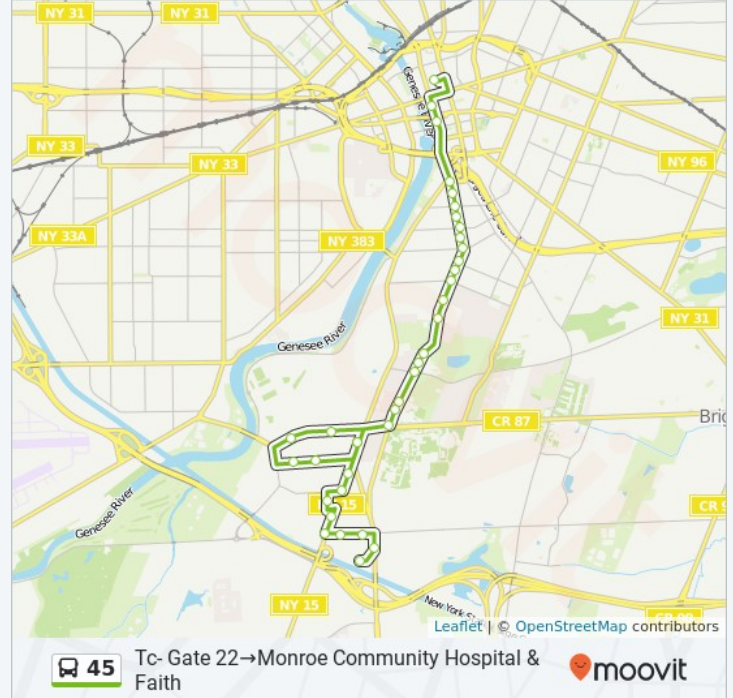
Westfall & E Henrietta

Westfall Road, Rochester

E Henrietta & Monroe Community Hosp

350 East Henrietta Road, Rochester

Monroe Community Hospital & Faith



45 bus time schedules and route maps are available in an offline PDF at moovitapp.com. Use the [Moovit App](#) to see live bus times, train schedule or subway schedule, and step-by-step directions for all public transit in Rochester.

[About Moovit](#) • [MaaS Solutions](#) • [Supported Countries](#) • [Mooviter Community](#)

© 2021 Moovit - All Rights Reserved

Check Live Arrival Times