



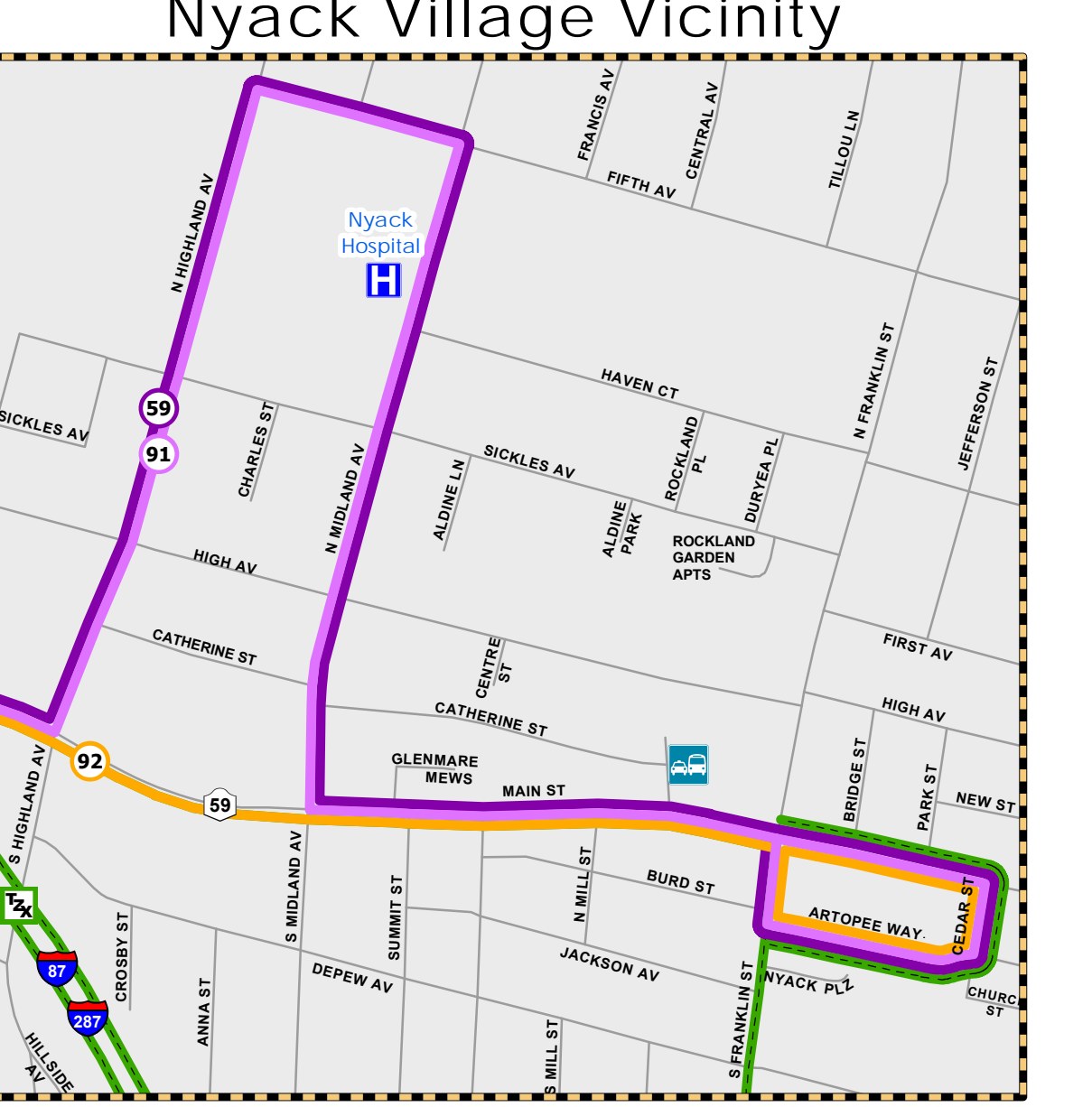
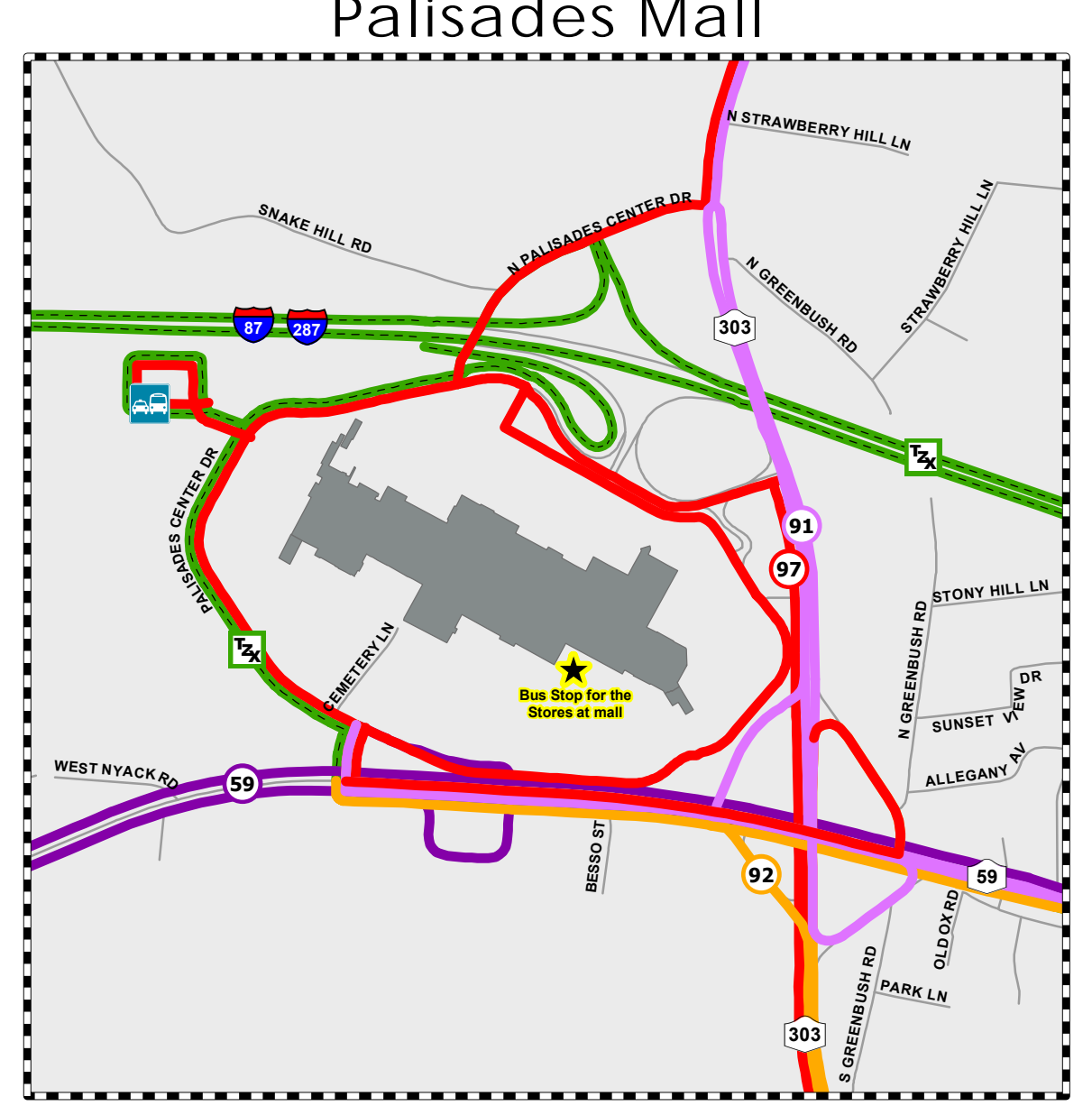
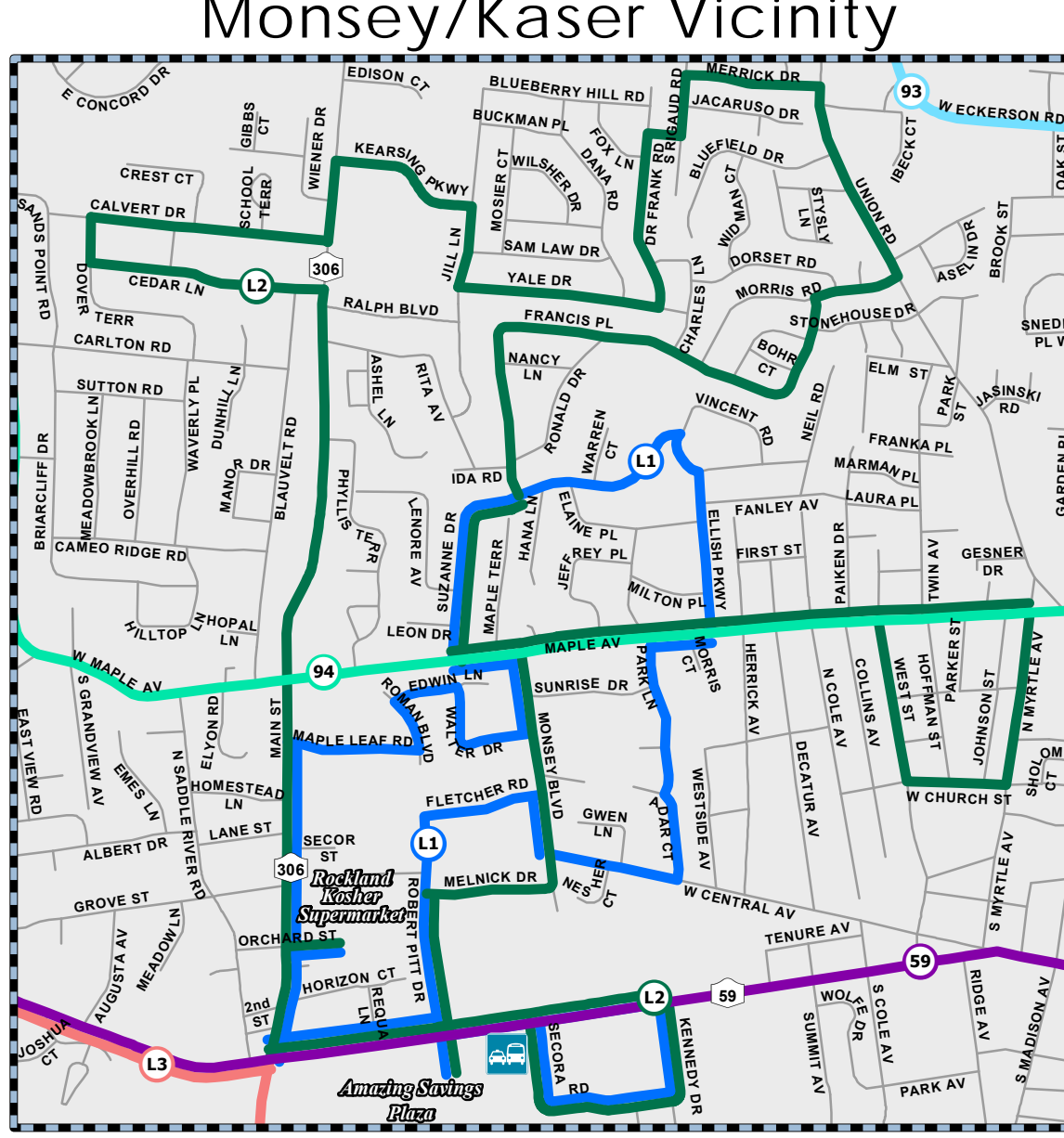
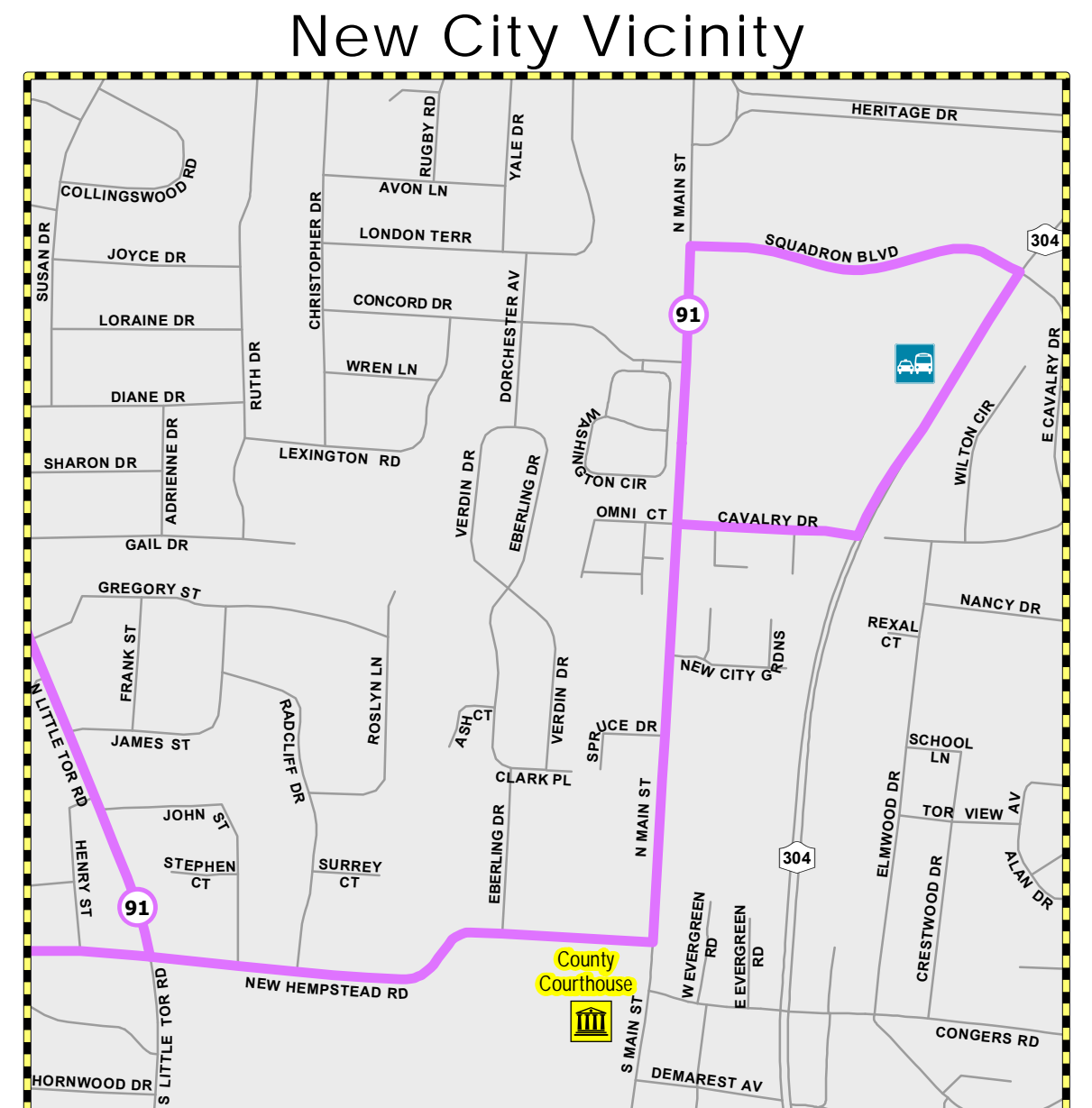
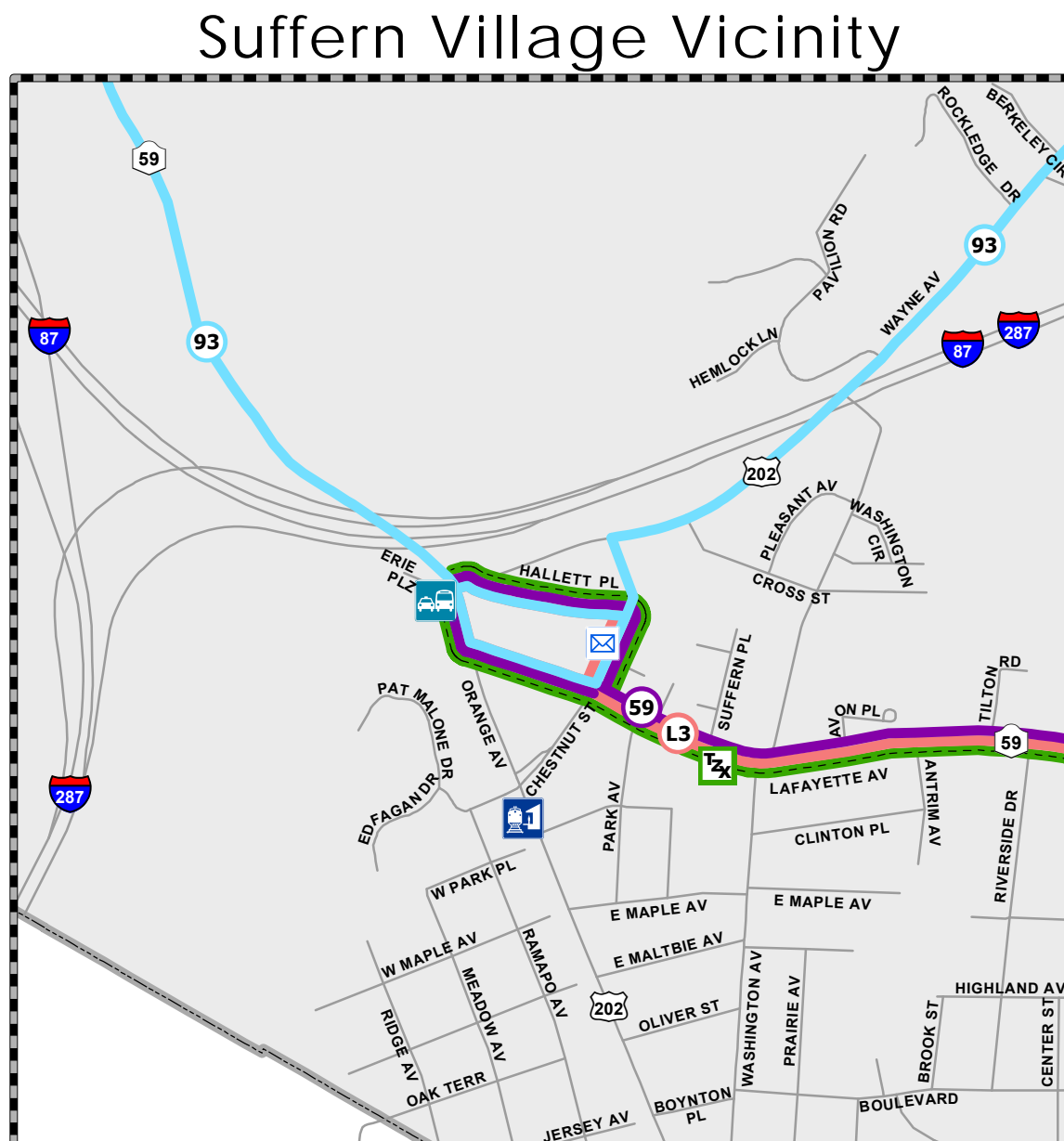
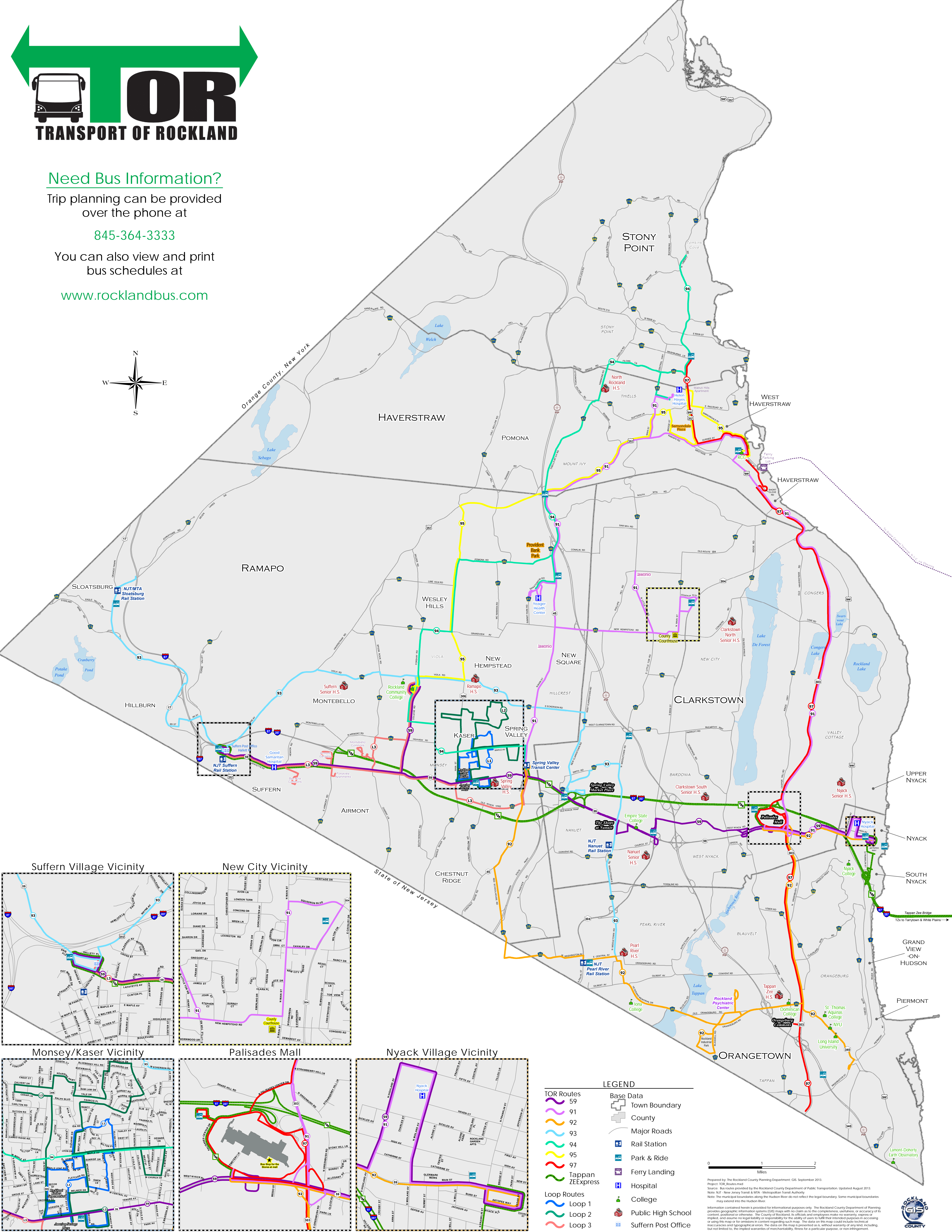

### Need Bus Information?

Trip planning can be provided over the phone at

845-364-3333

You can also view and print bus schedules at

[www.rocklandbus.com](http://www.rocklandbus.com)



**LEGEND**

- TOR Routes
  - 59
  - 91
  - 92
  - 93
  - 94
  - 95
  - 97
  - ZExpress
- Loop Routes
  - Loop 1
  - Loop 2
  - Loop 3
- Base Data
  - Town Boundary
  - County
  - Major Roads
  - Rail Station
  - Park & Ride
  - Ferry Landing
  - Hospital
  - College
  - Public High School
  - Suffern Post Office

0 1 2 Miles

Prepared by The Rockland County Planning Department, GIS, September 2013.  
 Project: TOR Routes.mxd  
 Source: Bus routes provided by the Rockland County Department of Public Transportation. Updated August 2013.  
 Note: NJT - New Jersey Transit & MTA, Metropolitan Transit Authority.  
 Note: The municipal boundaries along the Hudson River do not reflect the legal boundary. Some municipal boundaries may extend into the Hudson River.

Information contained herein is provided for informational purposes only. The Rockland County Department of Planning provides geographic information systems (GIS) maps with no claim as to the completeness, usefulness, or accuracy of its content, position, or otherwise. The County of Rockland, its officials and employees make no warranty, express or implied, and assume no legal liability or responsibility for the ability of users to utilize their intended purposes in accessing or using this map or for conditions or content regarding such maps. The data on this map could include technical inaccuracies and topographical errors. The data on this map is presented as is, without warranty of any kind, including, but not limited to, the implied warranties of merchantability, fitness for a particular purpose, or non-infringement.