

## Welcome Aboard **Metro**

This guide will enable you to understand and plan a bus journey to work, school, shopping or fun using the comprehensive Burnie bus network operated by **Metro Tasmania**.

Our services can form part of your daily travel requirements and we are committed to providing you with the best possible bus services to get you around.

The map on page 3 shows all services operating in our regular bus network and are colour coded for easy reference. The large numbers around the map are the route numbers shown on the front the bus.

Departure times for these services, along with information about additional dedicated school buses, can be found by obtaining a copy of our timetables by calling **13 22 01** or visiting [www.metrotas.com.au](http://www.metrotas.com.au)

## Metro Tickets

Travel on **Metro** buses is based on the number of sections you travel. The further you travel the more sections you need to pay for.

A full list of fares is displayed at the front of the bus. If you are travelling on a concession fare please ensure you show the appropriate concession entitlement when boarding.

### Greencard

A **Greencard** is like a debit card; you top it up with travel credit on any **Metro** bus (cash only), online or at a **Metro** agent. When you board a bus the cost of the trip is deducted from your balance.

Get your **Greencard** today by applying online, posting a paper application form or from your local **Metro** agent.

For more information about fares and ticket types, including details about section zones in the Burnie area, call **13 22 01** or visit [www.metrotas.com.au](http://www.metrotas.com.au)

Refer to main map shown on page 3 for detailed route information.

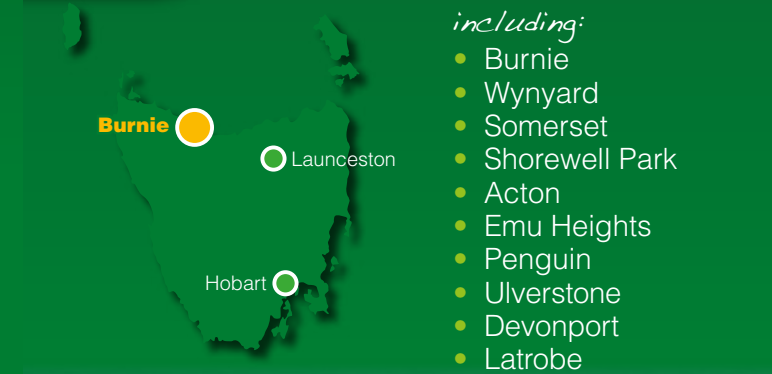


# Burnie Bus Network Guide

Your guide to **Metro** bus services in the Burnie region

including:

- Burnie
- Wynyard
- Somerset
- Shorewell Park
- Acton
- Emu Heights
- Penguin
- Ulverstone
- Devonport
- Latrobe



including  
**Metro**  
**Greencard**

**Metro**

**Metro**

Address: PO Box 61  
 Moonah TAS 7009  
 Phone: 13 22 01  
 Facsimile: (03) 6431 9336  
 Website: [www.metrotas.com.au](http://www.metrotas.com.au)

## Route List

Refer to the table below for the bus routes operated. Please consult timetables before undertaking travel to find your bus departure times.

### Route & Destination

- 12** Burnie > Montello > Hillcrest > Acton > Upper Burnie
- 32** Burnie > South Burnie > Brooklyn > Romaine > Downlands > Havenview > Emu Heights
- 34** Burnie > Hillcrest > Acton > Upper Burnie > Romaine > Downlands > Havenview > Emu Heights
- 36** Burnie > Upper Burnie > Romaine > Downlands > Havenview > Emu Heights
- 37** Burnie > Upper Burnie > Romaine > Downlands > Havenview > Emu Heights > South Burnie > Burnie
- 40** Burnie > Shorewell Park > Upper Burnie > Burnie
- 41** Burnie > Hospitals > Shorewell Park > Upper Burnie > Burnie
- 50** Shorewell Park > Burnie
- 51** Burnie > Upper Burnie > Shorewell Park > Hospitals > Burnie
- 54** Brooklyn > Upper Burnie > Shorewell Park > Burnie
- 60** Burnie > Cooeee > Camdale > Somerset > Wynyard
- 61** Wynyard > Somerset > Camdale > Cooeee > Burnie
- 65** Burnie > Cooeee > Camdale > Somerset
- 66** Somerset > Camdale > Cooeee > Burnie
- 67** Wynyard > Somerset > Camdale > Cooeee > Burnie
- 68** Somerset > Camdale > Cooeee > Burnie
- 70** Burnie > South Burnie > Wivenhoe > Penguin > West Ulverstone > Ulverstone
- 74** Ulverstone > West Ulverstone > Penguin > Wivenhoe > South Burnie > Burnie
- 75** Burnie > Ulverstone *express*
- 78** Sulphur Creek > Penguin > Wivenhoe > Burnie
- 79** Hellyer College > Wivenhoe > Sulphur Creek > Penguin
- 85** Burnie University > Burnie Hospitals > Burnie > Ulverstone > Devonport > Mersey Community Hospital (Latrobe)

## Suburb Index

Refer to the table below for bus routes available in your suburb/destination. The main map on page 3 shows all bus routes in detail.

Suburb	Bus Routes
Acton	12, 34
Brooklyn	32, 54
Burnie	12, 32, 34, 36, 37, 40, 41, 50, 51, 54, 60, 61, 65, 66, 67, 68, 70, 74, 75, 78, 85
Camdale	60, 61, 65, 66, 67, 68
Carmantown	70, 78, 79
Chasm Creek	70, 74, 78, 79
Cooeee	60, 61, 65, 66, 67, 68
Devonport	85
Downlands	32, 34, 36, 37
Emu Heights	32, 34, 36, 37
Havenview	32, 34, 36, 37
Heybridge	70, 74, 78, 79
Hillcrest	12, 34
Latrobe	85
Montello	12
Mooreville	40, 41, 51, 54
Ocean Vista	60, 61, 65, 66, 67, 68
Park Grove	12, 40, 41, 50, 51, 54, 85
Parklands	60, 61, 65, 66, 67, 68
Penguin	70, 74, 78, 79
Romaine	32, 34, 36, 37
Shorewell Park	40, 41, 50, 51, 54, 79
Somerset	60, 61, 65, 66, 67, 68
South Burnie	32, 37, 70, 74, 78, 79
Sulphur Creek	70, 74, 78, 79
Ulverstone	70, 74, 75, 85
Upper Burnie	12, 34, 36, 37, 40, 41, 51, 54, 79
West Ulverstone	70, 74
Wivenhoe	70, 74, 78, 79
Wynyard	60, 61, 67

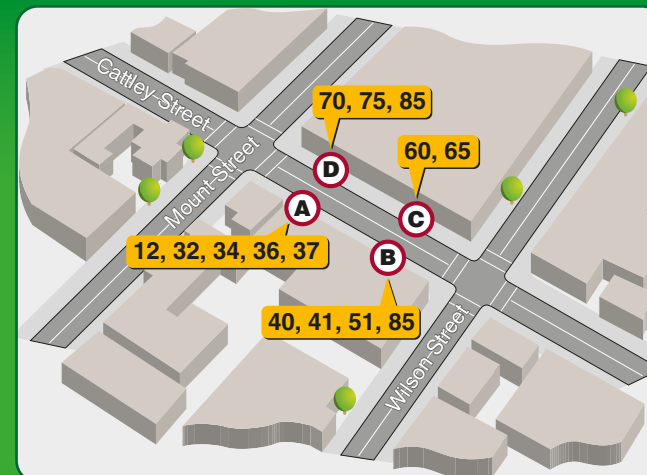
## Accessible Services



A number of **Metro Tasmania**'s bus services are operated by wheelchair accessible buses. Please call **13 22 01** to confirm whether an accessible bus is being used on a particular service.

## Burnie Interchange

Refer to the map below for bus departure points.



Refer to main map shown on page 3 for detailed route information.

**Metro**





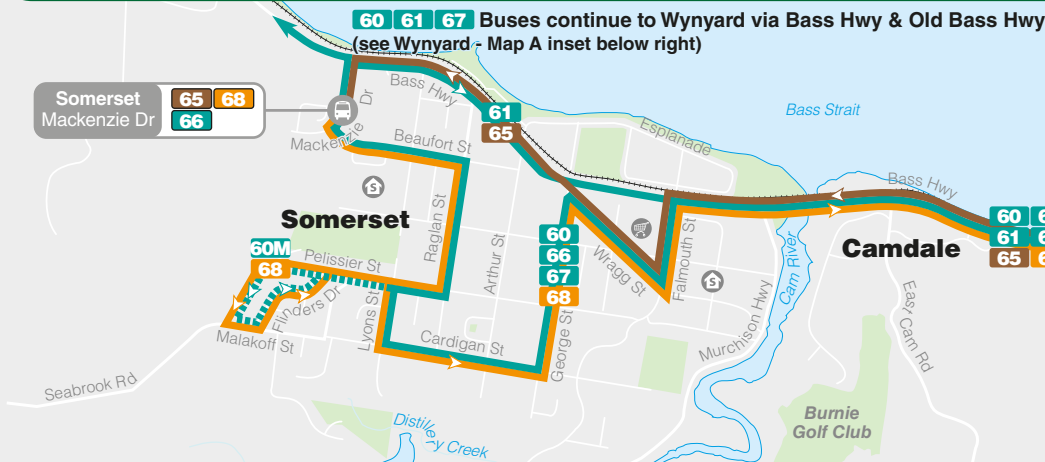
Refer to pages  
1 & 2 for more  
route information.

## Map Legend

- Hospital
  - Shopping centre
  - School
  - Educational institution
  - Airport
  - Railway
  - Bus route
  - Limited service
  - Multiple services on route
  - 12 Bus route number
  - 12 Bus route start/finish point
  - Bus route start/finish point
  - Bus interchange
- 0m 500m 1km  
Cartography by TransitGraphics

60 61 67 Buses continue to Wynyard via Bass Hwy & Old Bass Hwy  
(see Wynyard - Map A inset below right)

Somerset  
Mackenzie Dr 65 68  
66



### Penguin - Map B inset

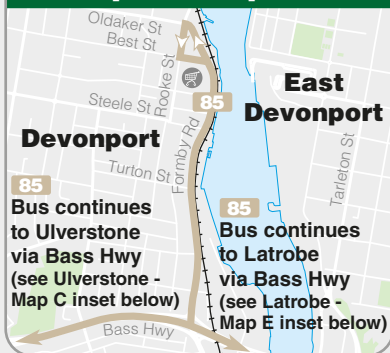
70 74 78 Buses continue to Burnie via  
Preservation Dr & Bass Hwy  
(see main map at right)



### Devonport - Map D inset

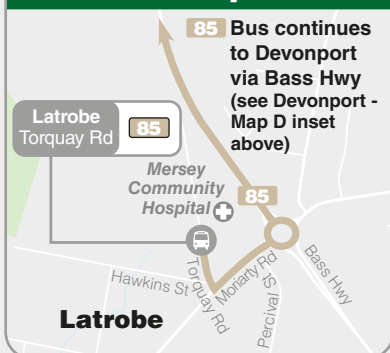
85 Bus continues to Ulverstone via Bass Hwy (see Ulverstone - Map C inset below)

85 Bus continues to Latrobe via Bass Hwy (see Latrobe - Map E inset below)



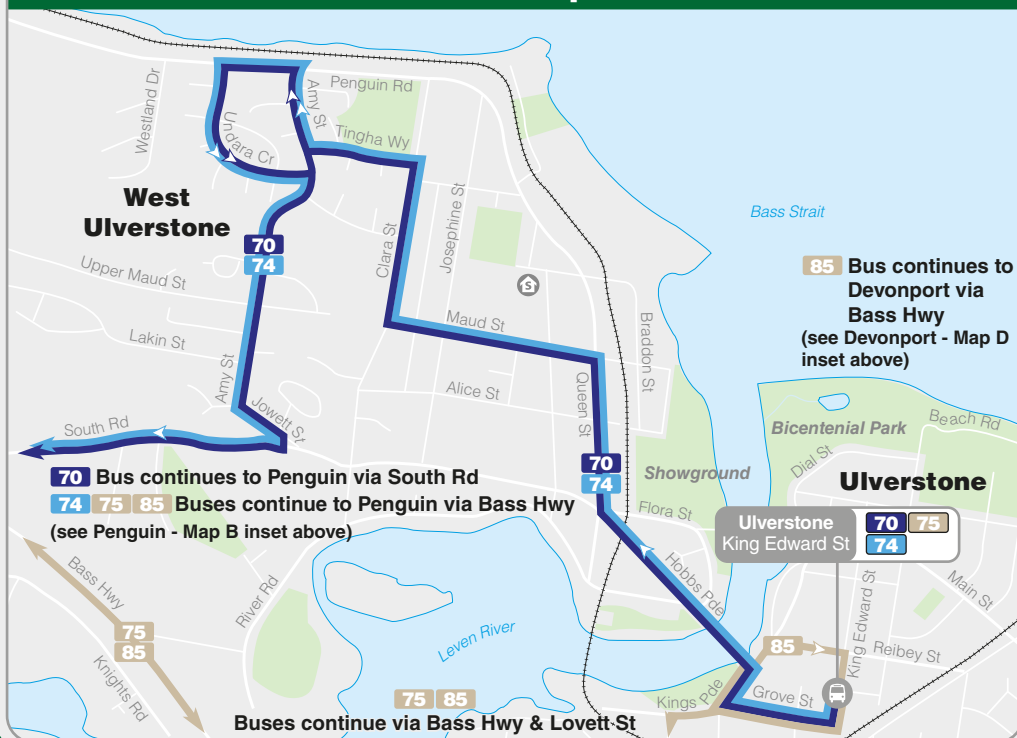
### Latrobe - Map E inset

85 Bus continues to Devonport via Bass Hwy (see Devonport - Map D inset above)



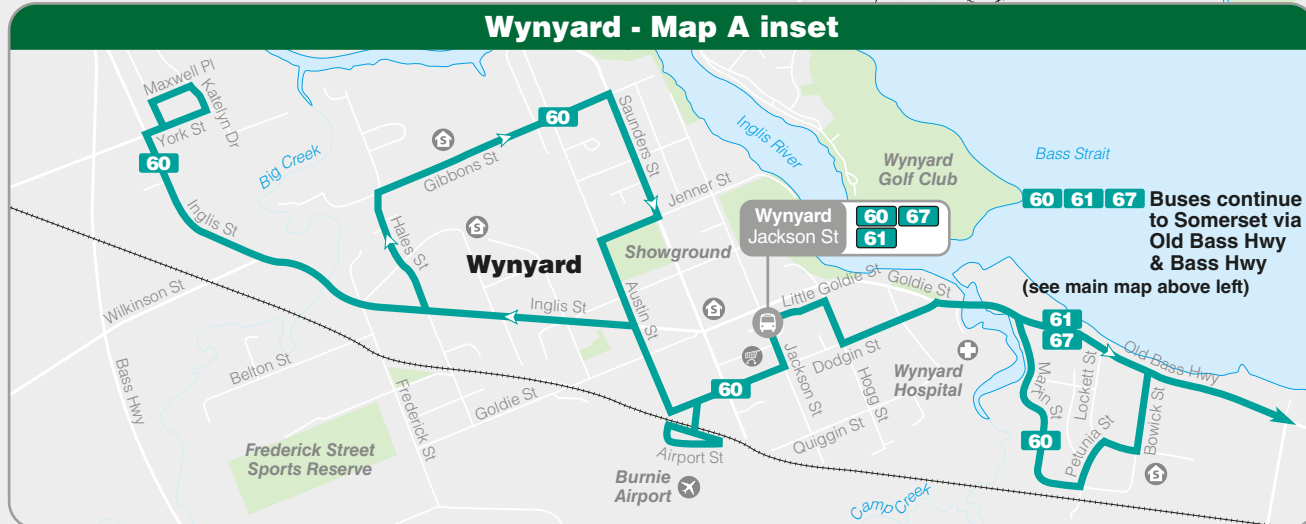
### Ulverstone - Map C inset

85 Bus continues to Devonport via Bass Hwy (see Devonport - Map D inset above)

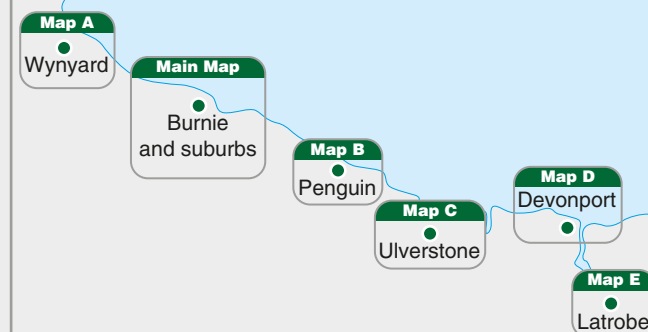


### Wynyard - Map A inset

60 61 67 Buses continue to Somerset via Old Bass Hwy & Bass Hwy (see main map above left)



### Inset Maps Legend



For timetables, maps, fares and tickets  
call the Information Hotline

**13 22 01**

or visit

[www.metrotas.com.au](http://www.metrotas.com.au)