

**Route Directory:**

Route Number	Route Name
33	Tantallon Express*
51	Windmill
52	Crosstown
55	Port Wallace
56	Dartmouth Crossing
84	Akerley*
66	Penhorn
72	Portland Hills
80	Sackville
82	Millwood
83	Springfield
34	Glendale Express*
85	Downsview Express*
86	Basinview Express*
87	Glendale
88	Bedford Commons
89	Bedford
185	Sackville Link
320	Airport/Fall River MetroX
330	Sheldrake Lake/Tantallon
400	Beaver Bank Community Transit

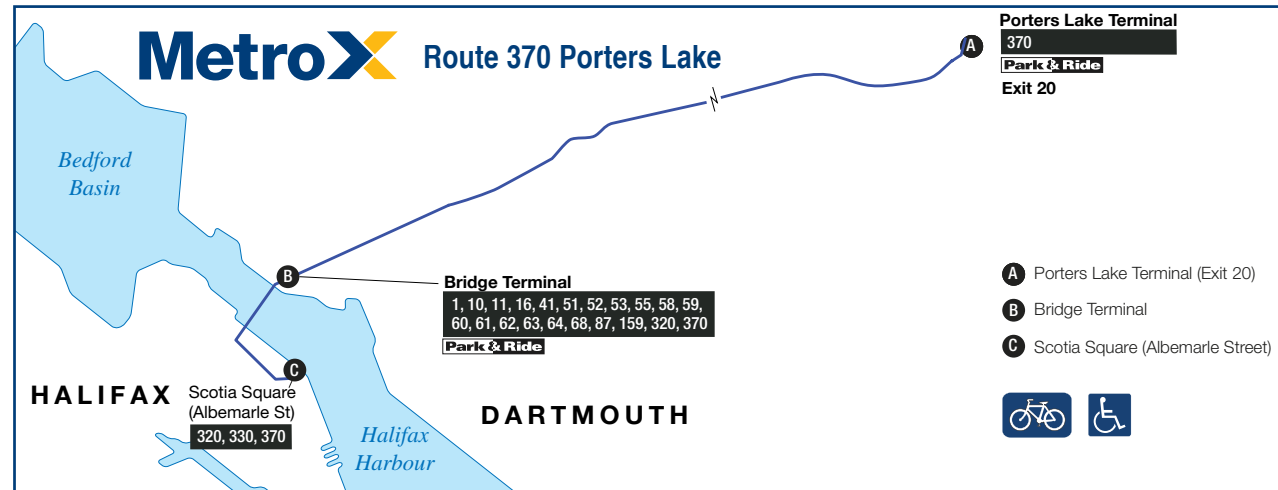
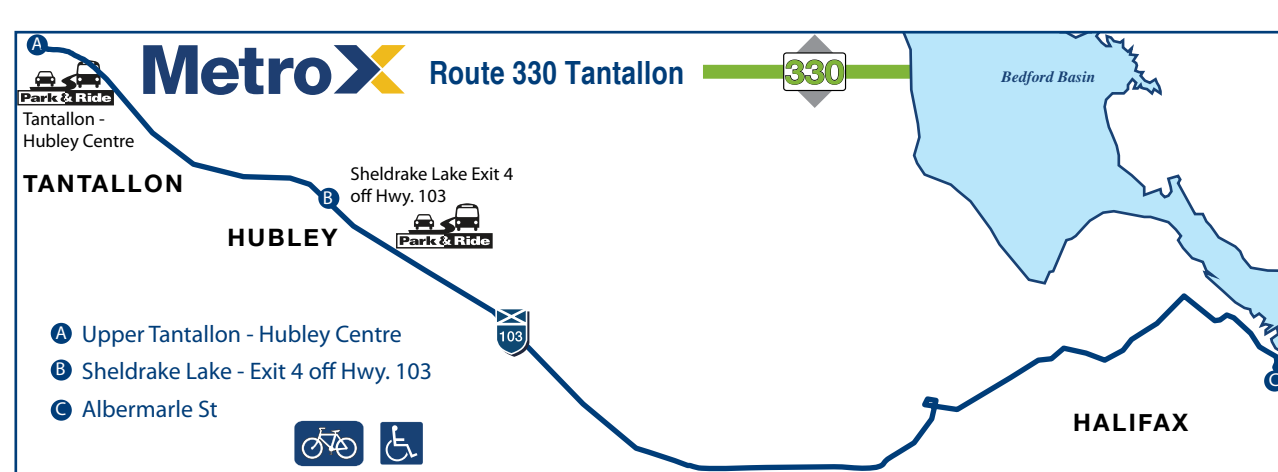
**Legend:**

- School
- Fire Hall
- Police
- Park & Ride
- Designated bike route
- Bike & Ride
- HRM Storefront

**Direction of Travel**

**Bridge Terminal Bus Bays**

Bay	Route
Bay 1	52 Windward
Bay 2	53 Woodlawn
Bay 3	61 Portland St
Bay 4	59 Portland St
Bay 5	1 Spring Garden
Bay 6	52 Crosstown to Bayers Lake
Bay 7	11 Dockyard
Bay 8	16 Lacerwood
Bay 9	53 Notting Park
Bay 10	52 Crosstown to Burnside
Bay 11	10 Westhal
Bay 12	59 Down Halifax
Bay 13	61 Down Halifax
Bay 14	10 Dalhousie
Bay 15	58 Down Halifax
Bay 16	53 Down Halifax



**Metro Transit Conventional Transit**

Route	Rush Hour	Mid-Day	Evening	Saturday	Sunday/Holiday
1	✓	✓	✓	✓	✓
2	✓	✓	✓	✓	✓
3	✓	✓	✓	✓	✓
4	✓	✓	✓	✓	✓
5	✓	✓	✓	✓	✓
6	✓	✓	✓	✓	✓
7	✓	✓	✓	✓	✓
8	✓	✓	✓	✓	✓
9	✓	✓	✓	✓	✓
10	✓	✓	✓	✓	✓
11	✓	✓	✓	✓	✓
12	✓	✓	✓	✓	✓
13	✓	✓	✓	✓	✓
14	✓	✓	✓	✓	✓
15	✓	✓	✓	✓	✓
16	✓	✓	✓	✓	✓
17	✓	✓	✓	✓	✓
18	✓	✓	✓	✓	✓
19	✓	✓	✓	✓	✓
20	✓	✓	✓	✓	✓
21	✓	✓	✓	✓	✓
22	✓	✓	✓	✓	✓
23	✓	✓	✓	✓	✓
31	✓	✓	✓	✓	✓
32	✓	✓	✓	✓	✓
33	✓	✓	✓	✓	✓
34	✓	✓	✓	✓	✓
35	✓	✓	✓	✓	✓
41	✓	✓	✓	✓	✓
42	✓	✓	✓	✓	✓
43	✓	✓	✓	✓	✓
44	✓	✓	✓	✓	✓
45	✓	✓	✓	✓	✓
46	✓	✓	✓	✓	✓
47	✓	✓	✓	✓	✓
48	✓	✓	✓	✓	✓
49	✓	✓	✓	✓	✓
50	✓	✓	✓	✓	✓
51	✓	✓	✓	✓	✓
52	✓	✓	✓	✓	✓
53	✓	✓	✓	✓	✓
54	✓	✓	✓	✓	✓
55	✓	✓	✓	✓	✓
56	✓	✓	✓	✓	✓
57	✓	✓	✓	✓	✓
58	✓	✓	✓	✓	✓
59	✓	✓	✓	✓	✓
60	✓	✓	✓	✓	✓
61	✓	✓	✓	✓	✓
62	✓	✓	✓	✓	✓

**Fare Structure (effective September 30, 2015)**

All fares are subject to change.

	Conventional, Ferry and Access-A-Bus	10 Tickets	MetroPass
Cash			
Adult	\$2.50	\$20.00	\$78.00
Senior and Child	\$1.75	\$14.50	\$58.00
Student	\$2.50	\$20.00	\$70.00

**MetroX**

	Cash	MetroX Pass	with ticket, MetroPass, UPass or transfer	with MetroLink Pass or transfer
Adult	\$3.00	\$94.50	+ \$1.00	+ 50¢
Senior and Child	\$2.25	n/a	+ \$1.00	+ 50¢
Student	\$3.00	n/a	+ \$1.00	+ 50¢

Metro Transit bus tickets and monthly passes are on sale at the following Halifax Regional Municipality Citizen Contact Centres, as well as over 50 other retail outlets:

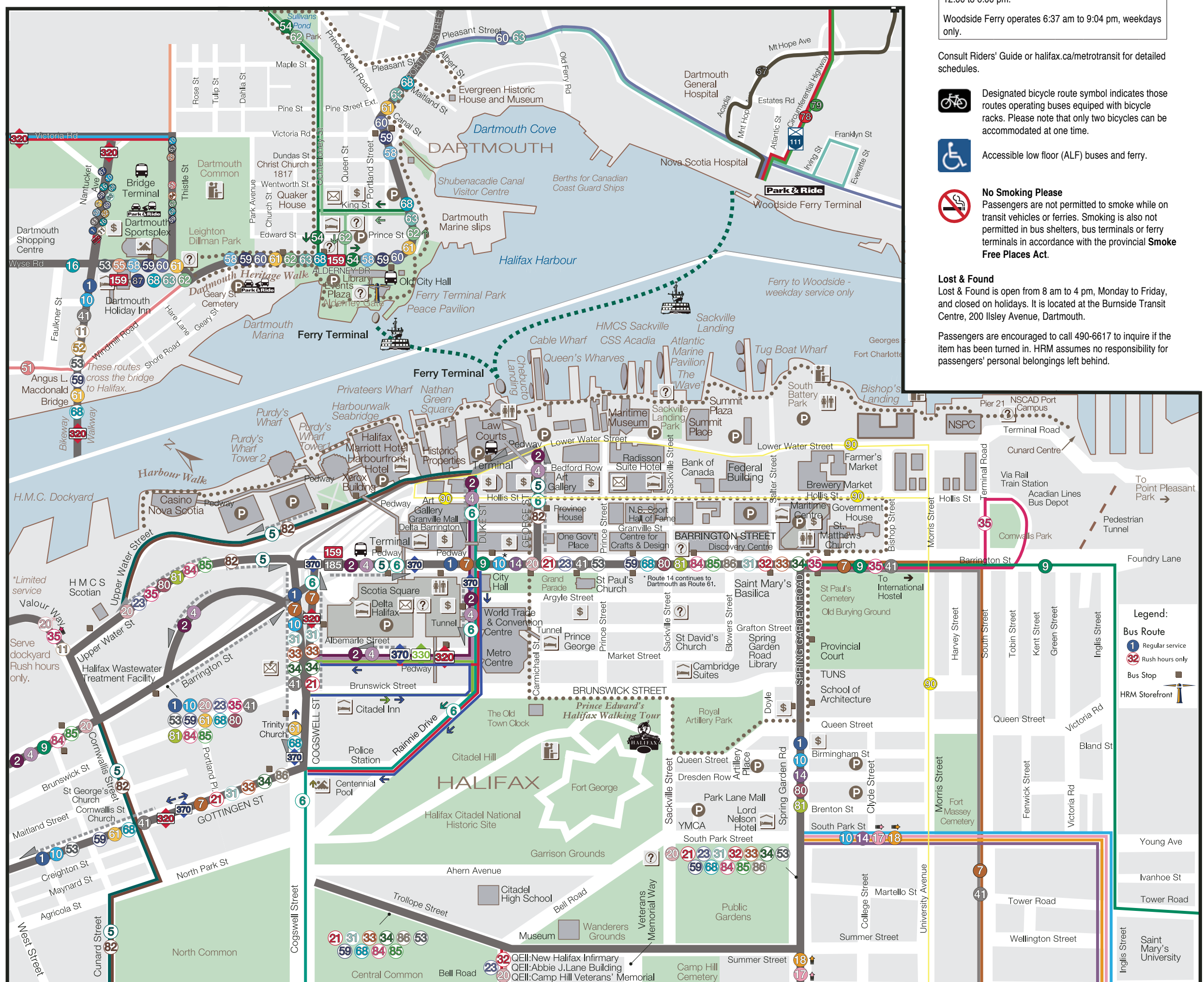
- Acadia Centre, 636 Sackville Drive, Lower Sackville
- Alderney Gate, 2nd Floor, 60 Alderney Drive, Dartmouth
- Scotia Square, Main Level, Duke Street, Halifax
- 7071 Bayers Road, 2nd Floor, Halifax

For a complete list of retail outlets please visit [halifax.ca/metrotransit](http://halifax.ca/metrotransit), refer to our Riders' Guide or call 311.

**HALIFAX REGIONAL MUNICIPALITY**

We Can Help **3-1-1** (9:00-5:00)

311 (7 a.m. to 11 p.m. daily)  
 contactHRM@halifax.ca  
 halifax.ca/metrotransit  
 @hrftransit



**MetroTransit Route Map**

Effective May 19, 2014

**HALIFAX REGIONAL MUNICIPALITY**

**311** [halifax.ca/metrotransit](http://halifax.ca/metrotransit)



**MetroX**

**Route 320 Airport-Fall River MetroX** provides direct, limited-stop public transit for Fall River residents to the airport and the downtown core.

The 320 MetroX service to downtown (corner of Duke and Albemarle, near Scotia Square) leaves every 30 minutes from the Fall River Park & Ride during peak am and pm times (6:00 am to 9:00 am, 3:00 pm to 6:00 pm), with an estimated travel time of 40 minutes.

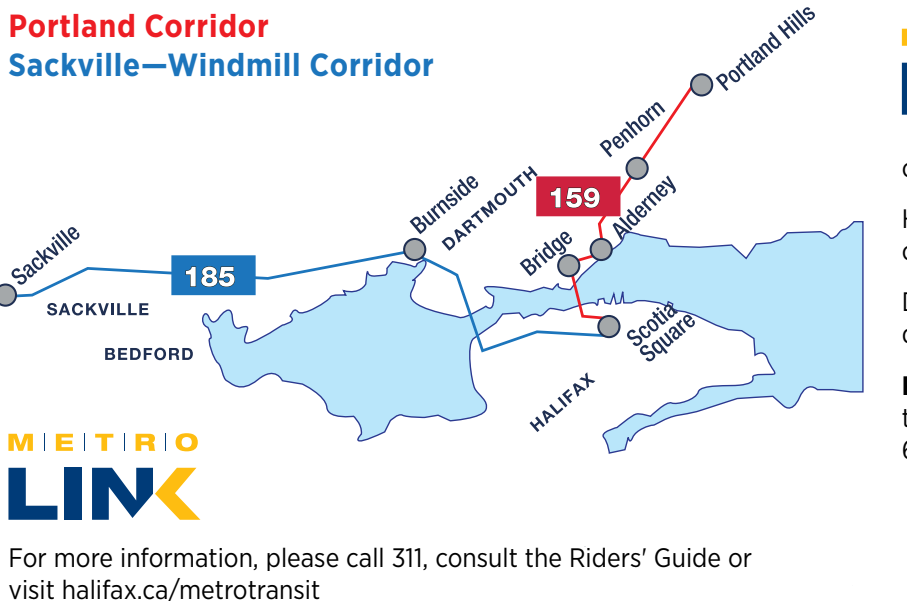
The 90 vehicle capacity Fall River Park & Ride, located off Hwy 118 and Perrin Drive, is free of charge and available for use during service hours. There are two mobility-impaired parking spaces and bicycle racks are available for those travelling via bicycle to catch the bus downtown.

The MetroX service features 40 foot buses, accommodating 36 seated passengers, with allowance for standing passengers and is mobility-device accessible. Each MetroX bus features luggage racks, air-conditioning and a front-mounted bicycle rack, which can carry two bicycles.

**Route:** Service begins at Albemarle Street in Halifax, with service to the Bridge Terminal and the Fall River Park & Ride, travelling through the Aerotech Business Park, with some stops along the park, and terminates at the airport.

**Schedule:** Seven (7) day service, with 30 minute frequency during weekday peak, and 60 minute frequency during weekday off-peak, evenings and weekends.

- first trip leaves Halifax outbound at 4:40 am (weekdays) and 4:20 am (weekends), arriving at the airport at 5:21 am (weekdays) and 5:08 am (weekends),
- first trip leaving the airport inbound at 5:45 am (weekdays) and 5:15 am (weekends),
- first trip leaving Fall River Park & Ride inbound at 5:36 am (weekdays) and 5:33 am (weekends),
- last trip leaving Halifax outbound at 11:20 pm seven days per week,
- last trip leaving the airport inbound at 12:15 am seven days per week.



**MIETIRO LINK**

Whether from Portland Hills or Sackville, your downtown trip has just gotten easier. MetroLink is a limited-stop, direct, fully accessible service to Scotia Square. Delivering premium service at a fair price. MetroLink's interior includes carpeted walls and ceiling for noise dampening and custom-upholstered high-back seats with arm and foot rests.

Heated in the winter and air-conditioned in the summer, this advertising-free zone offers comfort and plenty of room to relax and enjoy your trip downtown.

Don't forget to Bike'n'Ride with MetroLink—our new bicycle racks will help you get downtown with your bicycle for free!

**Route 159 Portland Hills Link** and **Route 185 Sackville Link** provide two-directional service to Scotia Square from Monday to Friday, 6:00 am to early evening, 10 minutes peak and 60 minutes off-peak; no service on Saturday, Sunday and holidays.

**Park & Ride**

Park at one of Metro Transit's Park & Ride lots and take the bus or ferry to work. Parking costs range from cheap to free.

- Alderney Ferry Terminal (overflow at Geary Street off Shore Road)
- Bridge Terminal
- Centennial Arena (in Fairview)
- Cobequid Terminal
- Downsview Mall (near bus shelter across from Wendy's)
- Exhibition Park
- Fall River
- Hubley Centre
- Maybank Field (near McMac Mall)
- Mumford Terminal
- Portland Hills Terminal (Cole Harbour Road)
- Porters Lake (Exit 20 off Hwy 7)
- Sackville Terminal
- Sheldrake Lake
- Woodside Ferry Terminal

Complete Metro Transit information is available at [halifax.ca/metrotransit](http://halifax.ca/metrotransit) or call 311



**Route Directory**

**LINK**  
 103 Portland Hills Link  
 105 Sackville Link

**MetroX**  
 304 Airport/Fall River  
 305 Shedrake Lake/Tantallon  
 306 Porters Lake

Note: MetroX and Link are limited stop services, please consult Rider's Guide for stop locations.

**Routes**

Spring Garden	Windmill	Wedgewood	Crosstown	Rosedale	Notting Park**	Chebuco*	Montebello	Quinpool	Port Wallace	Robie	Dartmouth Crossing	Dalhousie	Russell Lake	Barrington	Woodlawn	11 Dockyard*	Cobly**	Labin Park	Eastern Passage	Purcell Cove	Autumn/N. Preston	Parkland	Wildwood	Saint Mary's	Woodside	Universities	Akerley*	Greystone	Astral	Herring Cove	Panhorn	Timberlea**	Cherry Brook	Armdale	Portland Hills	Timberlea**	Mt. Edward Express	23 Main Express*	Cole Harbour Express	32 Cowie Hill Express*	Hemlock Ravine	34 Tantallon Express*	Glenburn Express*	Springfield	19 Dal-Dartmouth***	Dal-Lacewood***	86 Downsview Express*	Bashview Express*	Glendale	Bedford Commons	Bedford	Community Transit	Beaver Bank	Porter's Lake	Sambro
---------------	----------	-----------	-----------	----------	----------------	----------	------------	----------	--------------	-------	--------------------	-----------	--------------	------------	----------	--------------	---------	------------	-----------------	--------------	-------------------	----------	----------	--------------	----------	--------------	----------	-----------	--------	--------------	---------	-------------	--------------	---------	----------------	-------------	--------------------	------------------	----------------------	------------------------	----------------	-----------------------	-------------------	-------------	---------------------	-----------------	-----------------------	-------------------	----------	-----------------	---------	-------------------	-------------	---------------	--------

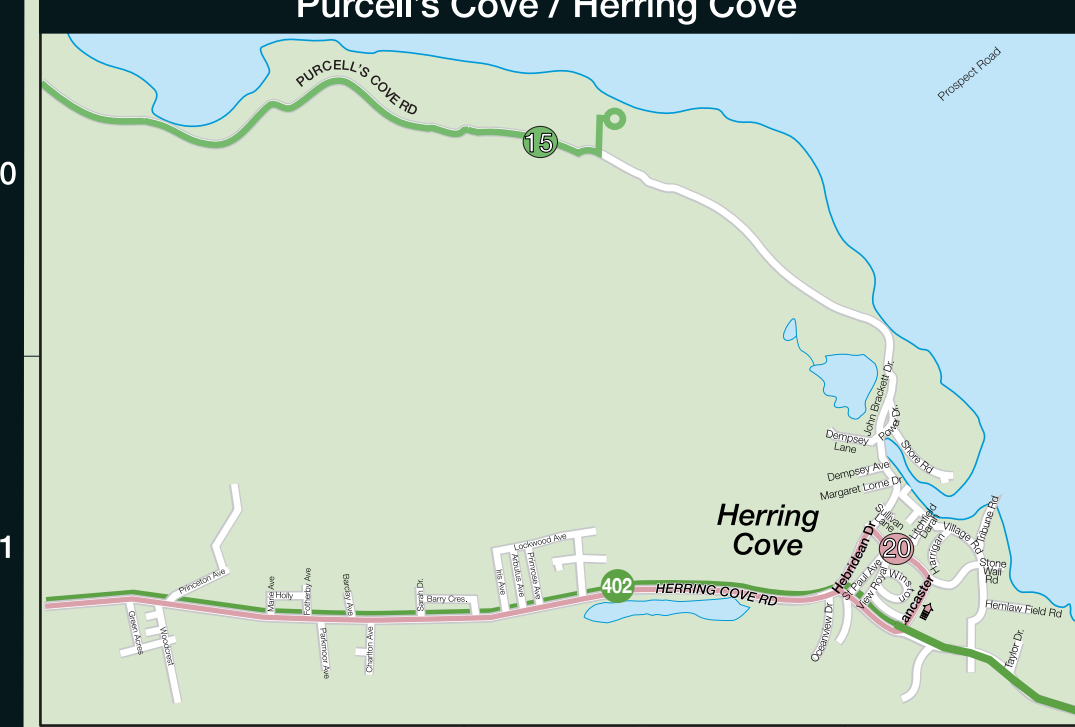
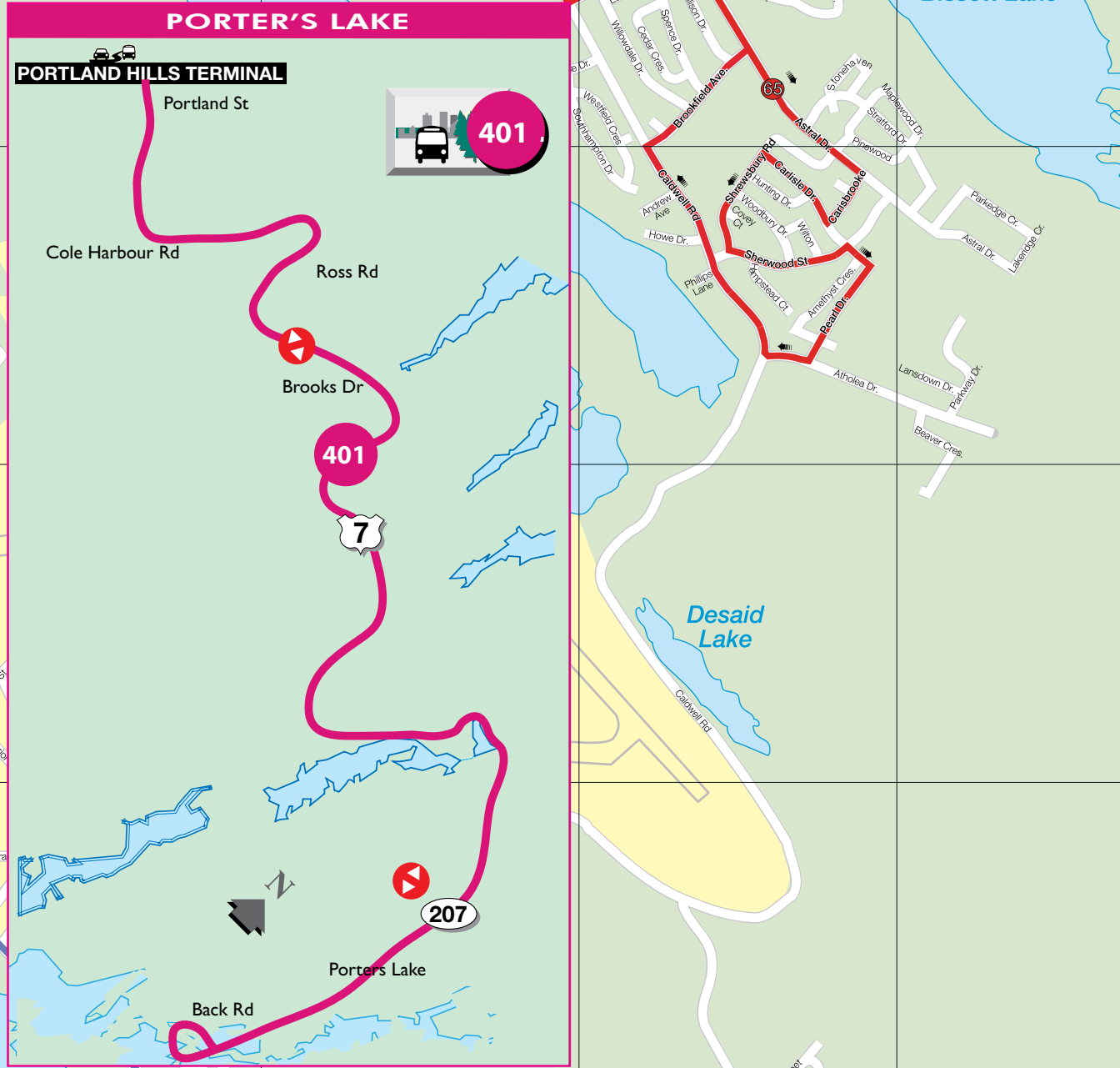
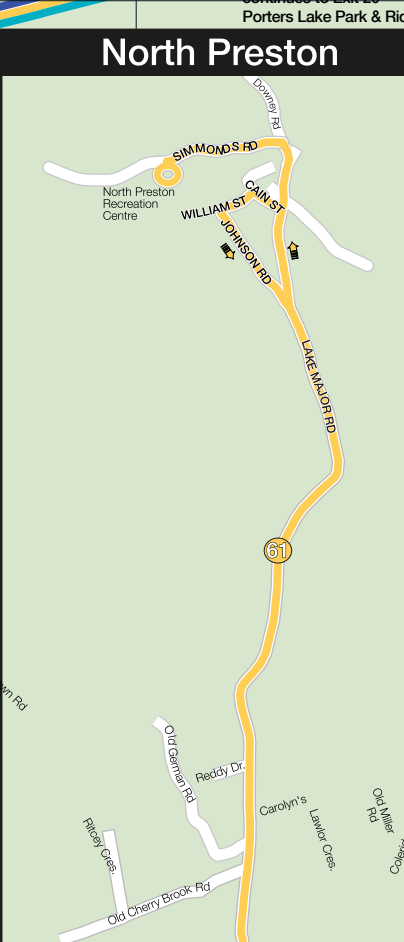
Community Transit:  
 Beaver Bank  
 Porter's Lake  
 Sambro

Legend:  
 Routes  
 Limited Service (see Riders' Guide)  
 Ferry Service  
 Multiple Routes  
 Route ID's  
 Rush Hour Routes  
 Direction of Travel  
 Transit Terminal  
 Designated Bike Route  
 Accessible Low Floor Bus Service

**Legend:**  
 Parkland / Recreation  
 Retail Centres  
 Institutional  
 Industrial

Metro Transit  
 Halifax Regional Municipality  
 P.O. Box 1749  
 Halifax, NS B3J 3A5  
 311  
 halifax.ca/metrotransit

© 2014 Metro Transit



See Herring Cove Inset

See Herring Cove Inset