














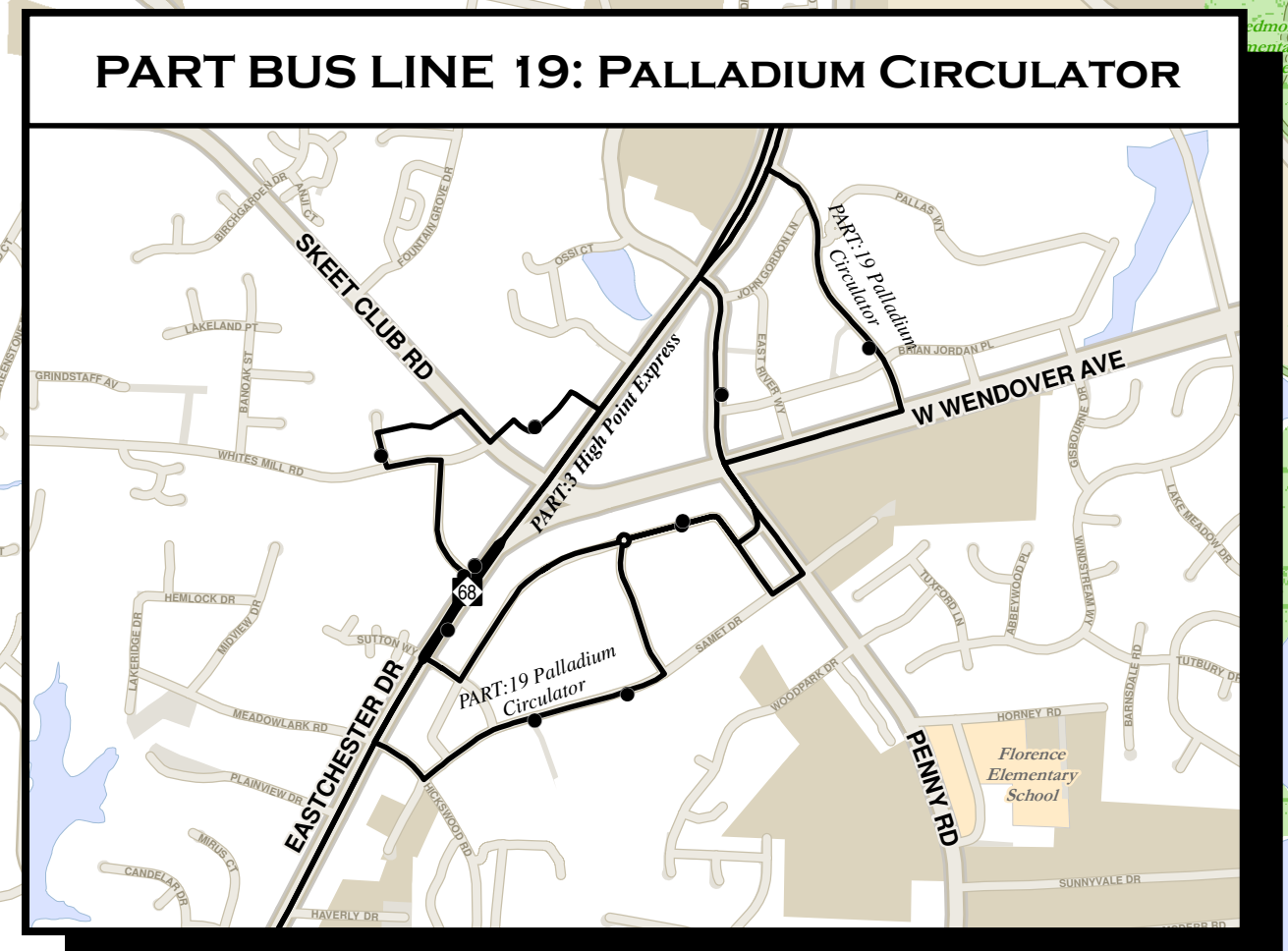
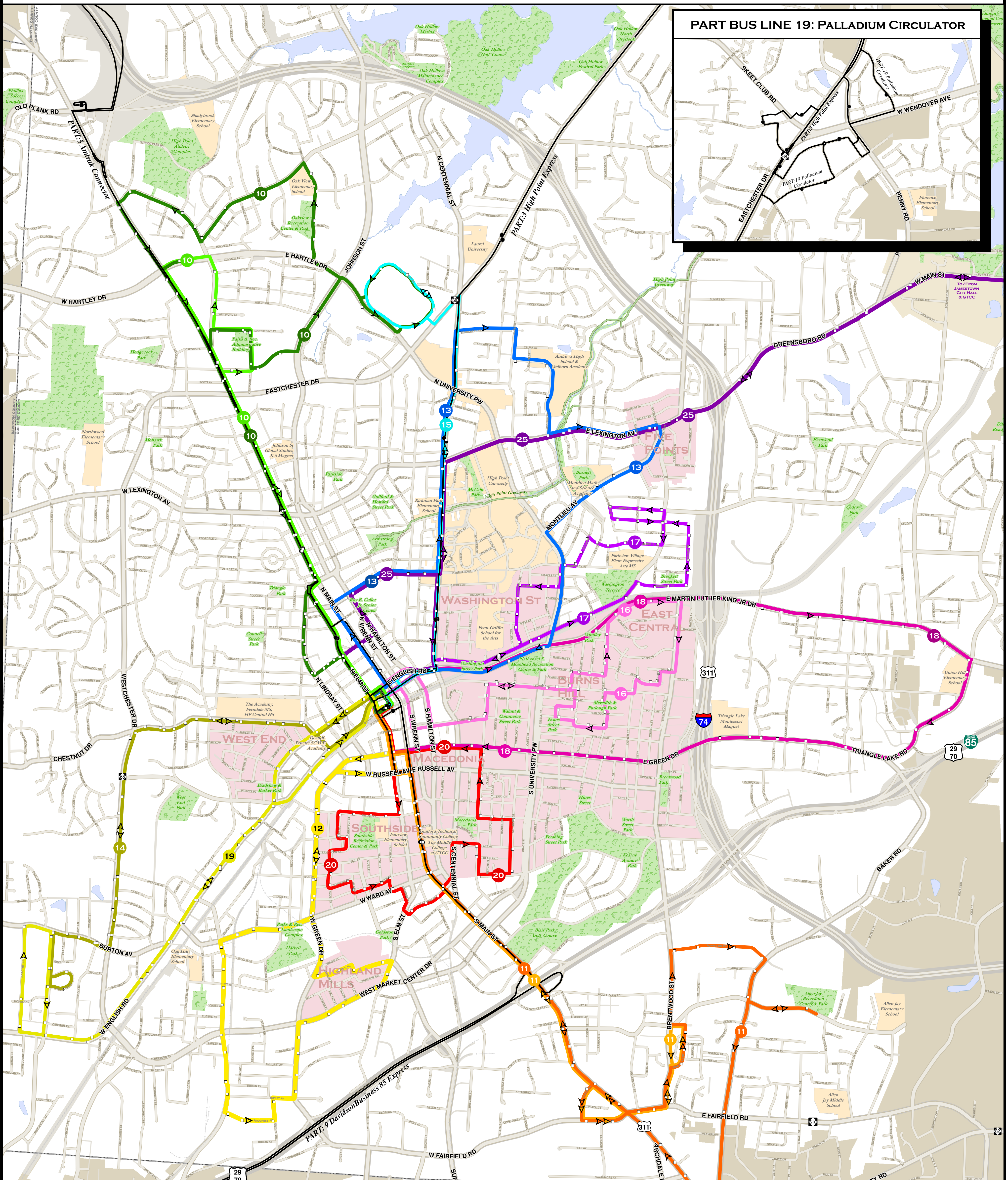


CITY OF HIGH POINT TRANSIT SYSTEM MAP

- | | | |
|--|--|--|
|  ROUTE 10: NORTH MAIN STREET |  ROUTE 13: MONTLIEU AVENUE |  ROUTE 18: EAST GREEN DRIVE |
|  ROUTE 10: NORTH MAIN STREET (SATURDAY) |  ROUTE 14: WESTCHESTER DRIVE |  ROUTE 19: ENGLISH ROAD |
|  ROUTE 11: SOUTH MAIN STREET |  ROUTE 15: OAK HOLLOW MALL (SATURDAY) |  ROUTE 20: KEARNS AVENUE |
|  ROUTE 11: SOUTH MAIN STREET (SATURDAY) |  ROUTE 16: LEONARD AVENUE |  ROUTE 25: JAMESTOWN-GTCC |
|  ROUTE 12: WEST GREEN DRIVE |  ROUTE 17: WASHINGTON STREET |  PART BUS LINES |



MAP PREPARED BY
 HIGH POINT METROPOLITAN PLANNING ORGANIZATION
 211 SOUTH HAMILTON STREET
 HIGH POINT, NORTH CAROLINA 27261
 NOVEMBER 2017

DISCLAIMER: This map is provided as a public information resource and every reasonable effort has been made to assure the quality of the map. This data, information, and related graphics are not legal documents and are not intended to be used as such. The High Point Metropolitan Planning Organization (HPMPO) makes no Warranty, expressed or implied, as to the accuracy, reliability, utility, or completeness of this information. The HPMPPO assumes no liability either for any errors, omissions, or inaccuracies in the information provided regardless of the cause of such or for any decision made, action taken, or action not taken by the user in reliance upon any maps or information provided herein.

