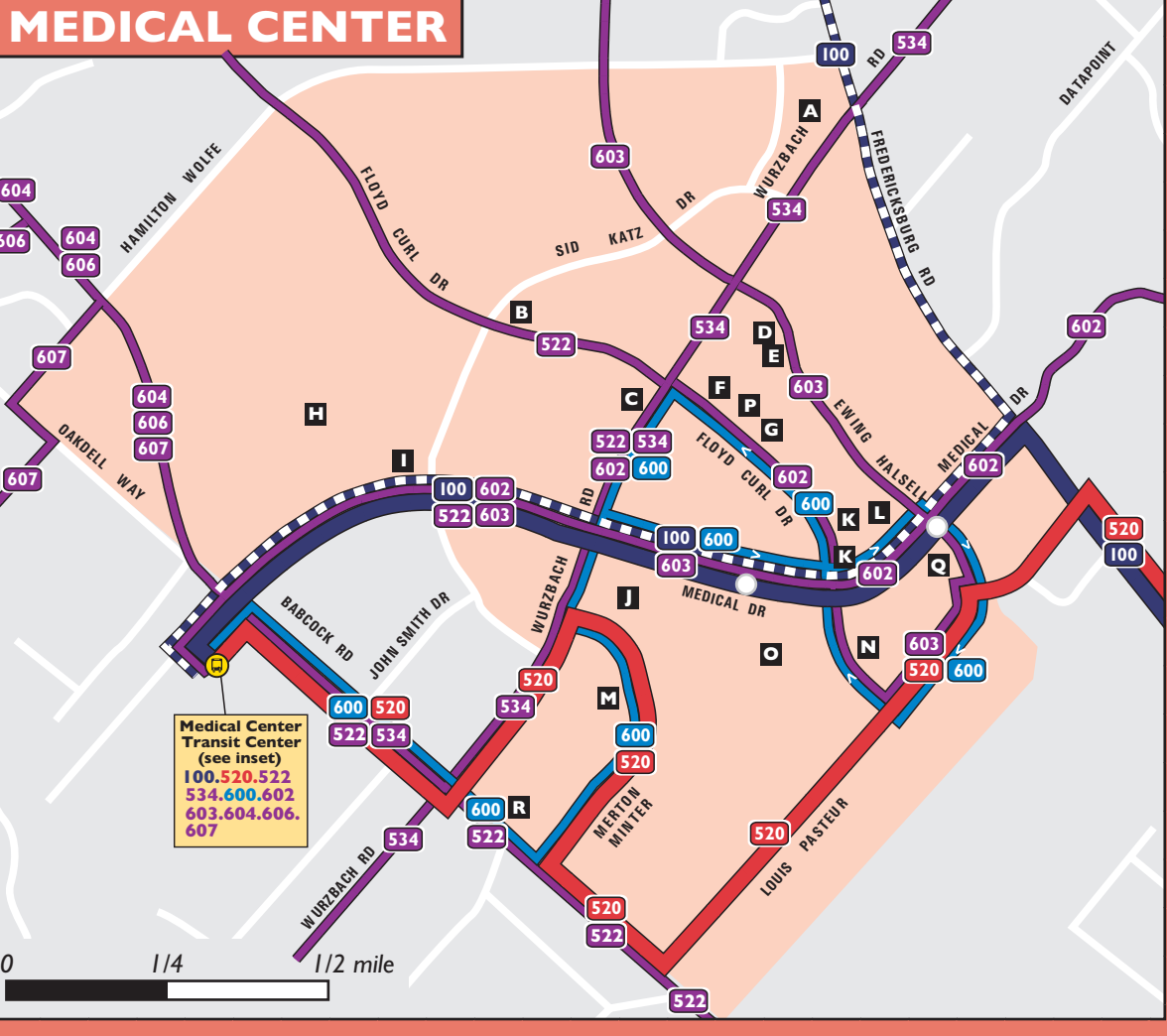
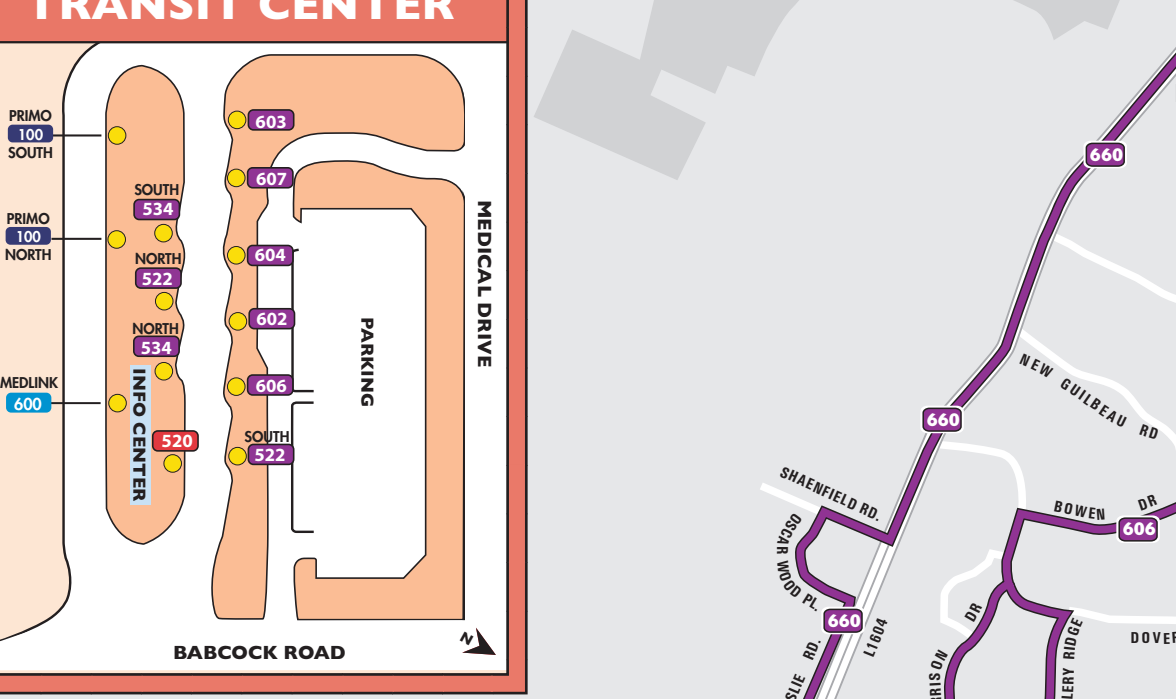


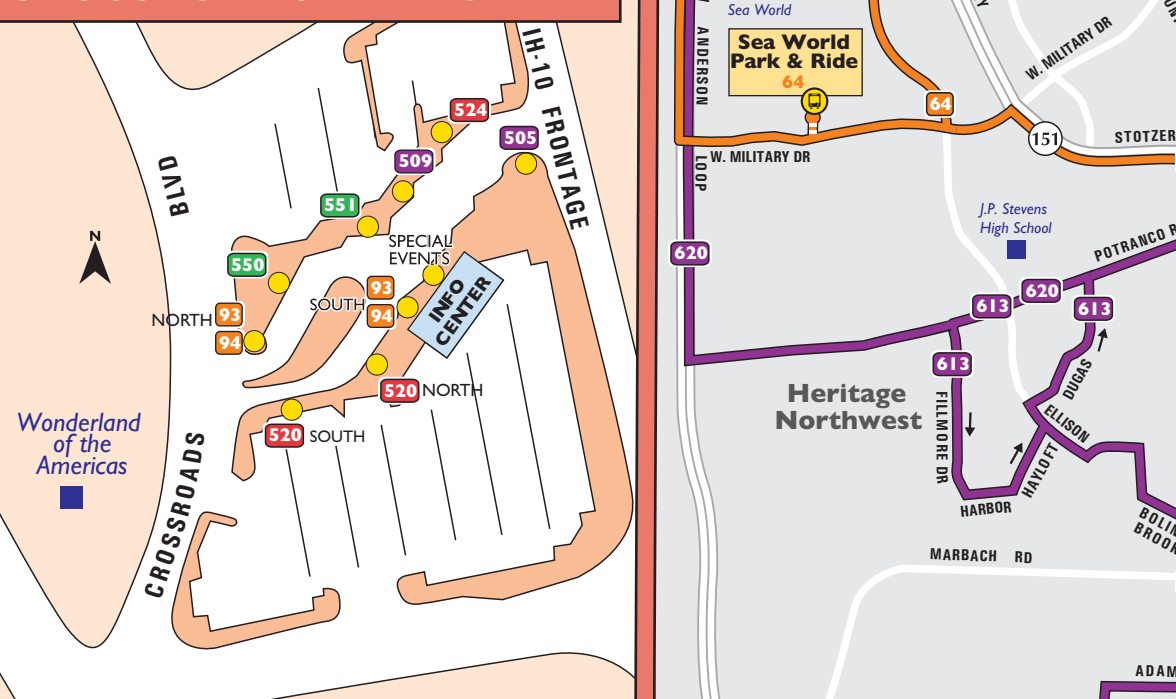
MEDICAL CENTER



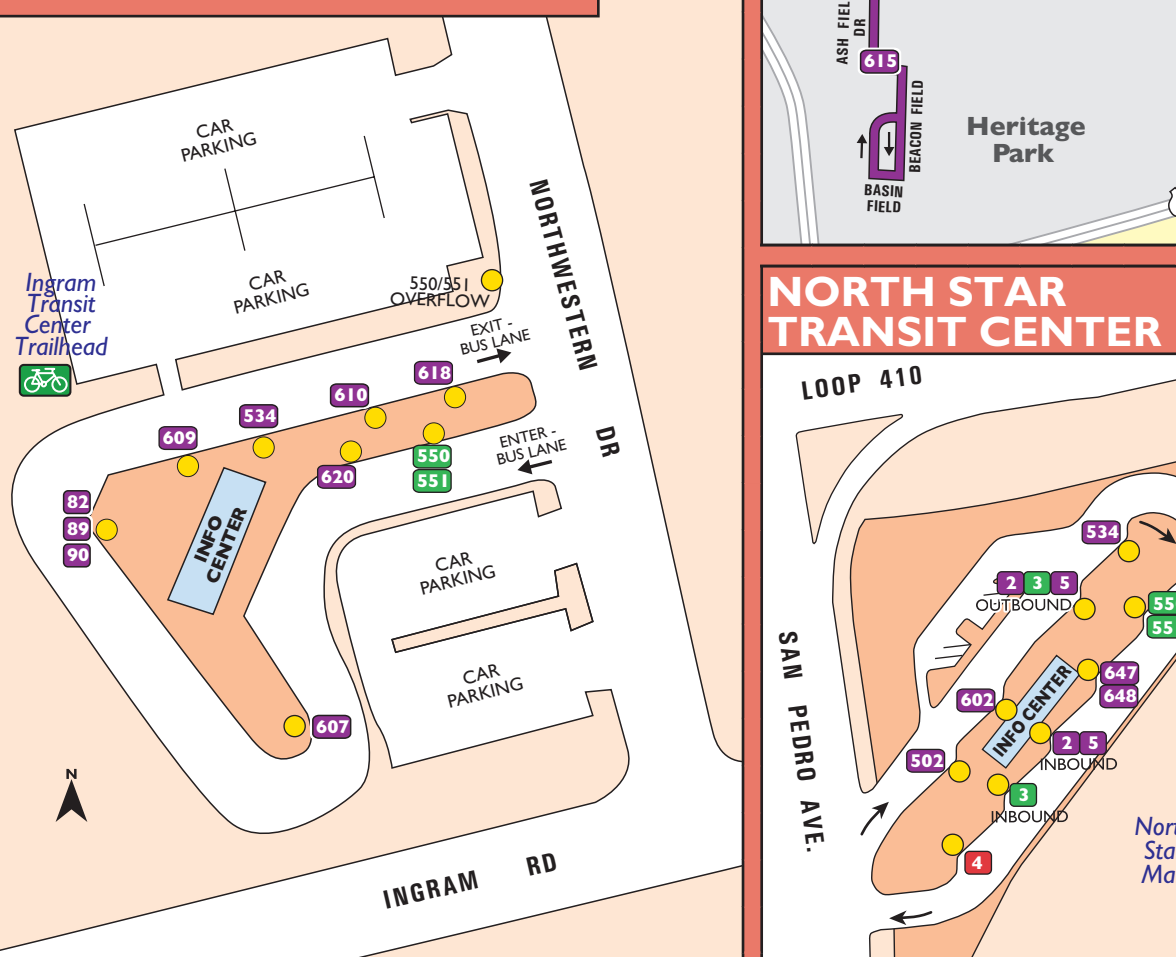
MEDICAL CENTER TRANSIT CENTER



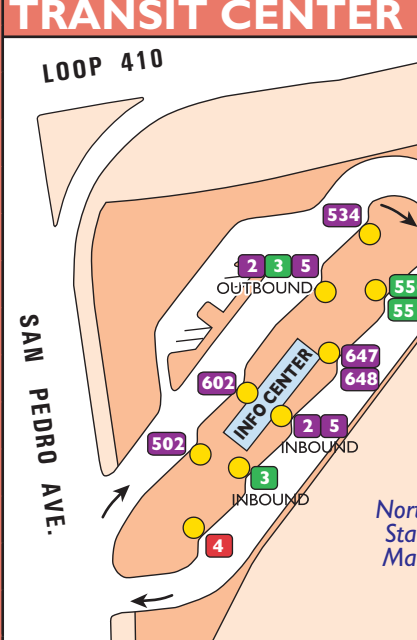
CROSSROADS PARK & RIDE



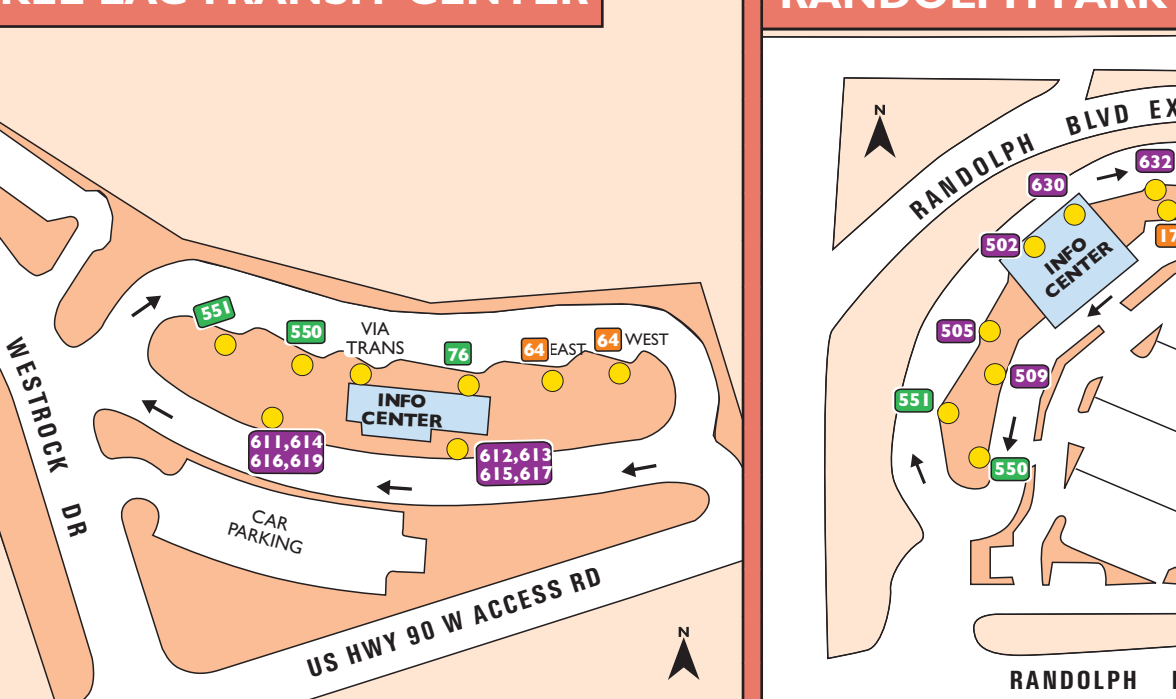
INGRAM TRANSIT CENTER



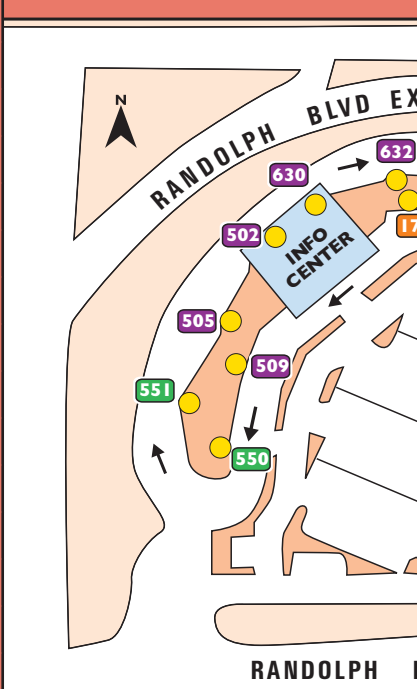
NORTH STAR TRANSIT CENTER



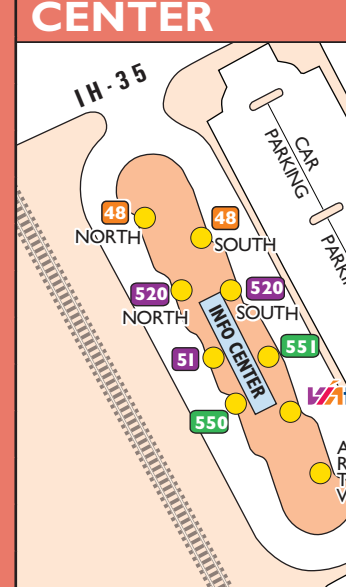
KEL-LAC TRANSIT CENTER



RANDOLPH PARK & RIDE



MADLA TRANSIT CENTER



- LIST OF MEDICAL FACILITIES**
- A** American Heart Association Heart Center
 - B** UTMSU Children's Cancer Research Institute
 - C** UT Medicine Medical Arts and Research Center Cancer Therapy & Research Center
 - D** Methodist Cancer Center
 - E** Texas Transplant Institute
 - F** Methodist Specialty & Transplant Hospital
 - G** St. Luke's Hospital
 - H** Christus Santa Rosa Medical Center
 - I** Diabetes & Glaucoma Disease Clinic
 - J** University Hospital
 - K** Methodist Plaza
 - L** The Methodist Center
 - M** VA Hospital
 - N** Methodist Children's Hospital of South Texas
 - O** Methodist Heart Hospital
 - P** University of Texas Health Science
 - Q** Medical Center Tower I & II
 - R** Oakhills Medical Building
 - S** Bob Ross Senior Service Center

- Key**
- FREQUENTSERVICE**
 - SKIPSERVICE**
 - METROSERVICE**
 - EXPRESSSERVICE**
 - primo**
 - primo Station**
 - Limited hours only - see schedule
 - Direction of service
 - Hill Country Park & Ride**
 - North Star Park & Ride**
 - Randolph Park & Ride**
 - Castle Hills Park & Ride**
 - Kel-Lac Park & Ride**
 - Ingram Park & Ride**
 - Madla Park & Ride**
 - Randolph Park & Ride**
 - Castle Hills Park & Ride**
 - Kel-Lac Park & Ride**
 - Ingram Park & Ride**
 - Madla Park & Ride**
 - Randolph Park & Ride**
 - High School**
 - University / Research Institute / Business Park**
 - Library**
 - Railway**
 - County Boundary**
 - Interstate Highways**
 - U.S. Highways**
 - State Highways**
 - Suburban municipalities that receive **METROSERVICE**
 - Suburban municipalities that do not receive **METROSERVICE**
 - Military Area**
 - Airport**
 - University / Research Institute / Business Park**
 - Parks**
- This system map contains routes, fares and service information that may change between postings. Please refer to individual bus packet schedules for the most current information or call 210.242.5020. ©2013 CH2M American. www.metroa.com

LOSoya



KINGS POINT and **ELMENDORF**

