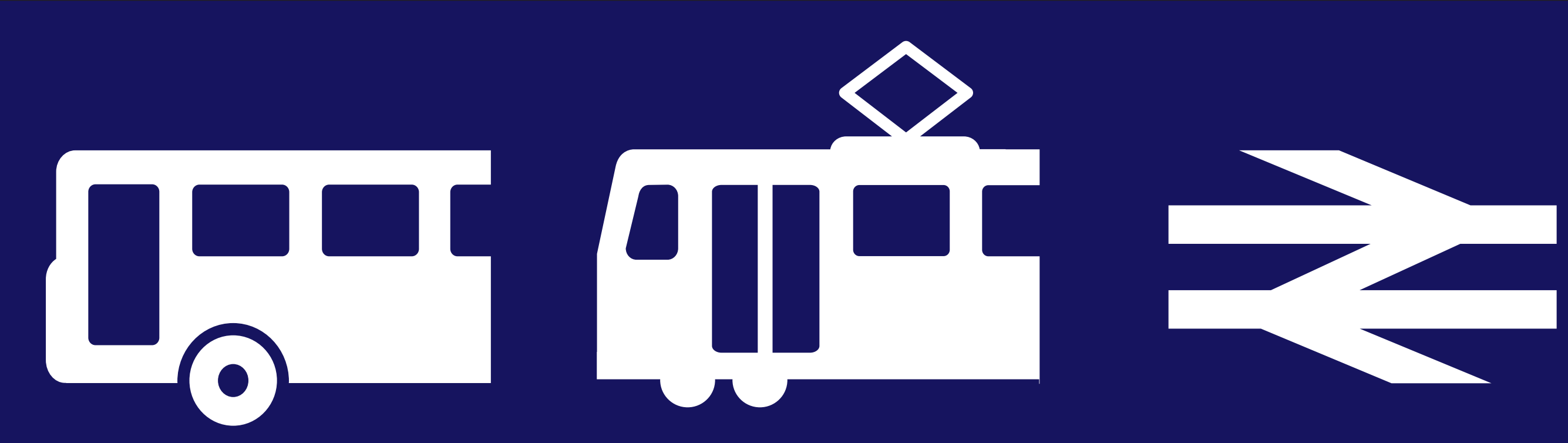
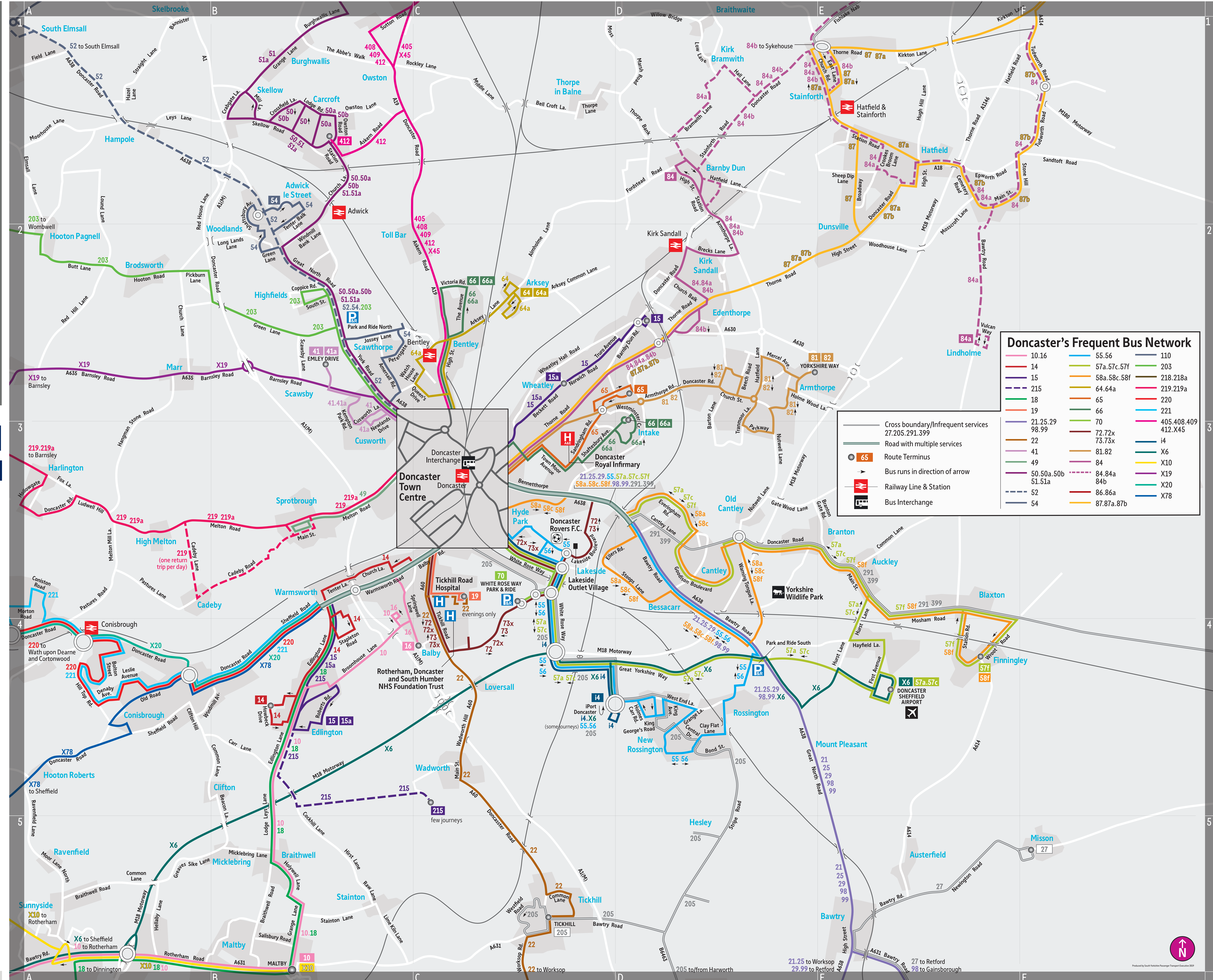
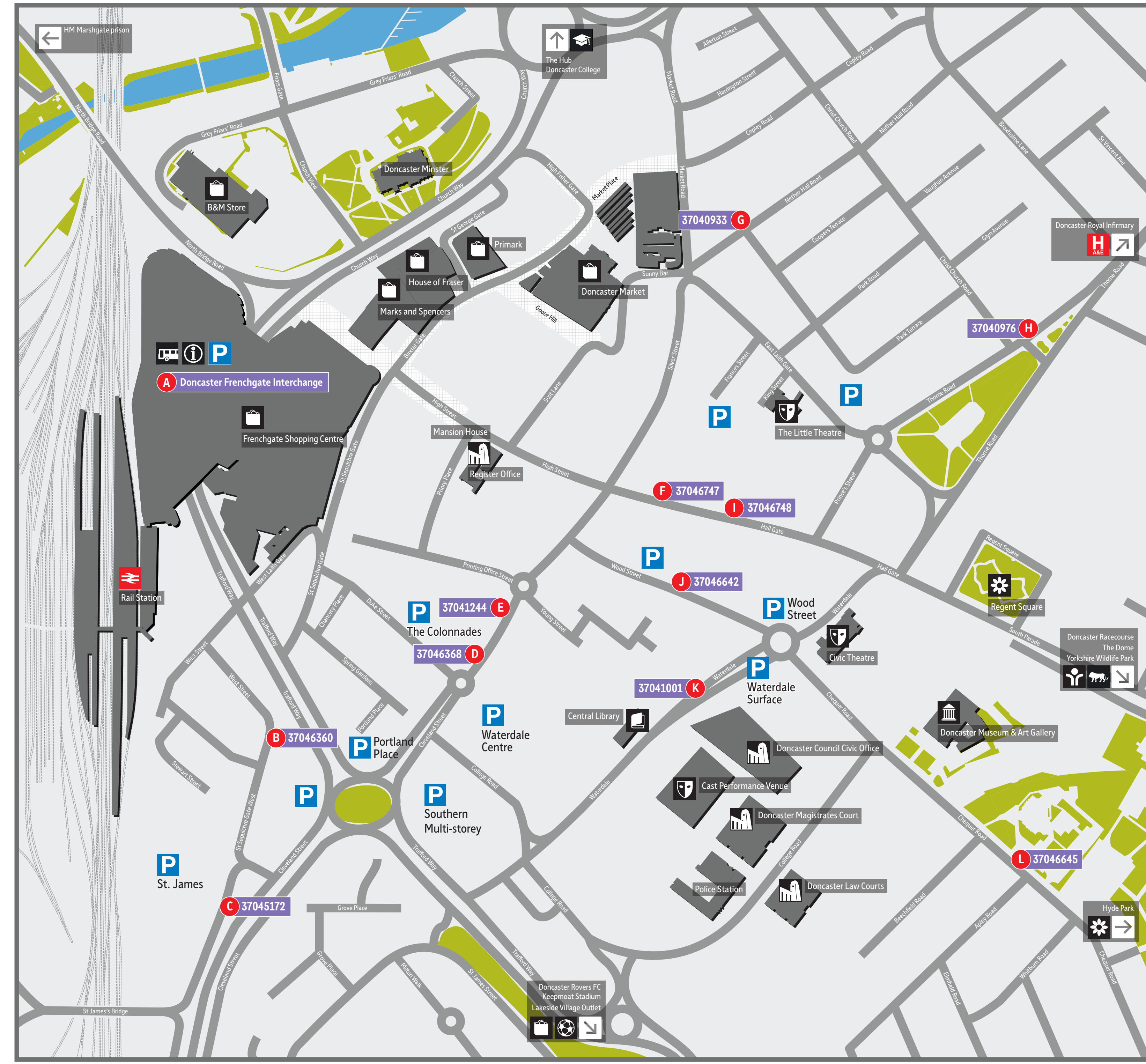


Doncaster Public Transport Map



Doncaster town centre map

Map of the public transport network in Doncaster and the surrounding area



Doncaster's Frequent Bus Network

10.16	55.56	110
14	57a.57c.57f	203
15	58a.58c.58f	218.218a
215	64.64a	219.219a
18	65	220
19	66	221
21.25.29	70	405.408.409
98.99	72.72x	412.X45
22	73.73x	i4
41	81.82	X6
49	84	X10
50.50a.50b	84.84a	X19
51.51a	84b	X20
52	86.86a	X78
54	87.87a.87b	

Services and destinations from town centre stops

Service	Towards	Town Centre Stops	Service	Towards	Town Centre Stops
10	Maltby	A	71	Hexthorpe	A B C
14	Edlington	A	72	Lakeside	A B C
15/15a	Edlington	A	72x	Balby	A B C
15/15a	Long Sandall/Wheatley	A E F G	73	Balby	A D
16	Balby	A	73x	Balby	A
18	Dinnington	A	81/82	Armthorpe	A B C D E
19	Balby	A	84	Barnby Dun	A B C D E
21	Worksop	A B C D	84a	Lindholme	A B C D E
22	Worksop	A B C D	84b	Sykehouse	A B C D E
25	Worksop	A B C D	87/87b	Moorends	A B C D E
29	Bawtry	A B C D	87a	Stainforth	A B C D E
41/41a	Scawsby	A	98	Gainsborough	A B C D E
49	Sprotbrough	A	99	Retford	A B C D E
50/50b	Skellow	A	203	Wombwell	A B C D E
50a	Carcroft	A	204	Doncaster Sheffield Airport	A B C D E
51/51a	Instonville	A	205	Tickhill	A B C D E
52	Woodlands/South Elmsall	A	215	Wadworth	A B C D E
54	Woodlands	A B C D	219/219a	Barnsley Centre	A B C D E
55	Rossington	A B C D	220	Wath upon Dearne	A B C D E
56	Rossington	A B C D	221	Rotherham Centre	A B C D E
57a	Cantley/Doncaster Sheffield Airport	A	291	Owston Ferry	A B C D E
57c	Auckley	A	399	Scunthorpe	A B C D E
57f	Finningley	A B C D	405	Selby	A B C D E
58a	Cantley	A B C D	408/409	Porterfract	A B C D E
58c	Bessacarr	A B C D	412	Carcroft	A B C D E
58f	Finningley	A B C D	i4	Doncaster iPort	A B C D E
64/64a	Arkey	A	X19	Barnsley Centre	A B C D E
65	Wheatley Hills	A B C D	X20	Barnsley Centre	A B C D E
66	Intake	A B C D	X45	Selby	A B C D E
66a	Intake	A B C D	X78	Sheffield	A B C D E
70	Balby Park & Ride	A			